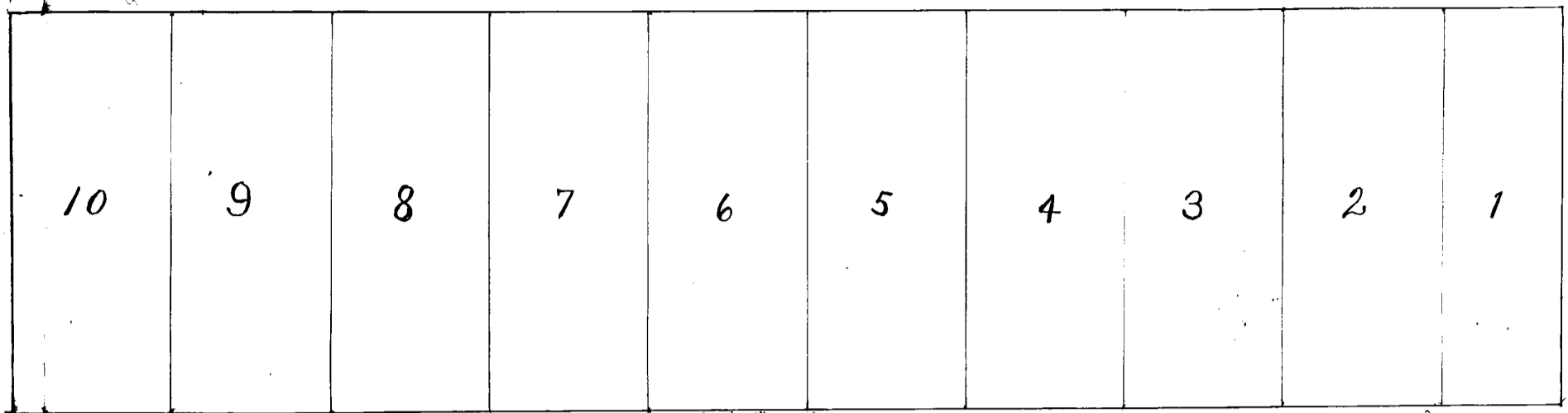


DEED RECORD.

WILES PLACE



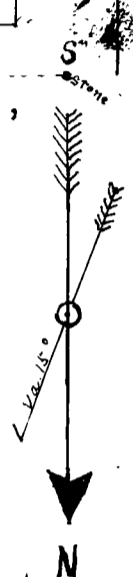
PUBLIC ROAD

WILES PLACE represented by the above plat is a part of the NW $\frac{1}{4}$ of the SW $\frac{1}{4}$ of Sec. 8, T. 21 N., R. 54 W. and is described as follows: Beginning at a point 33 feet South of the $\frac{1}{4}$ corner on the West line of said section, thence South (va. 15°) 330 feet, thence East (va. 14° 25' 1320 feet, thence North (va. 15°) 330 feet, thence West (va. 14° 25' 1320 feet to the place of beginning, and containing 10 lots of one acre each.

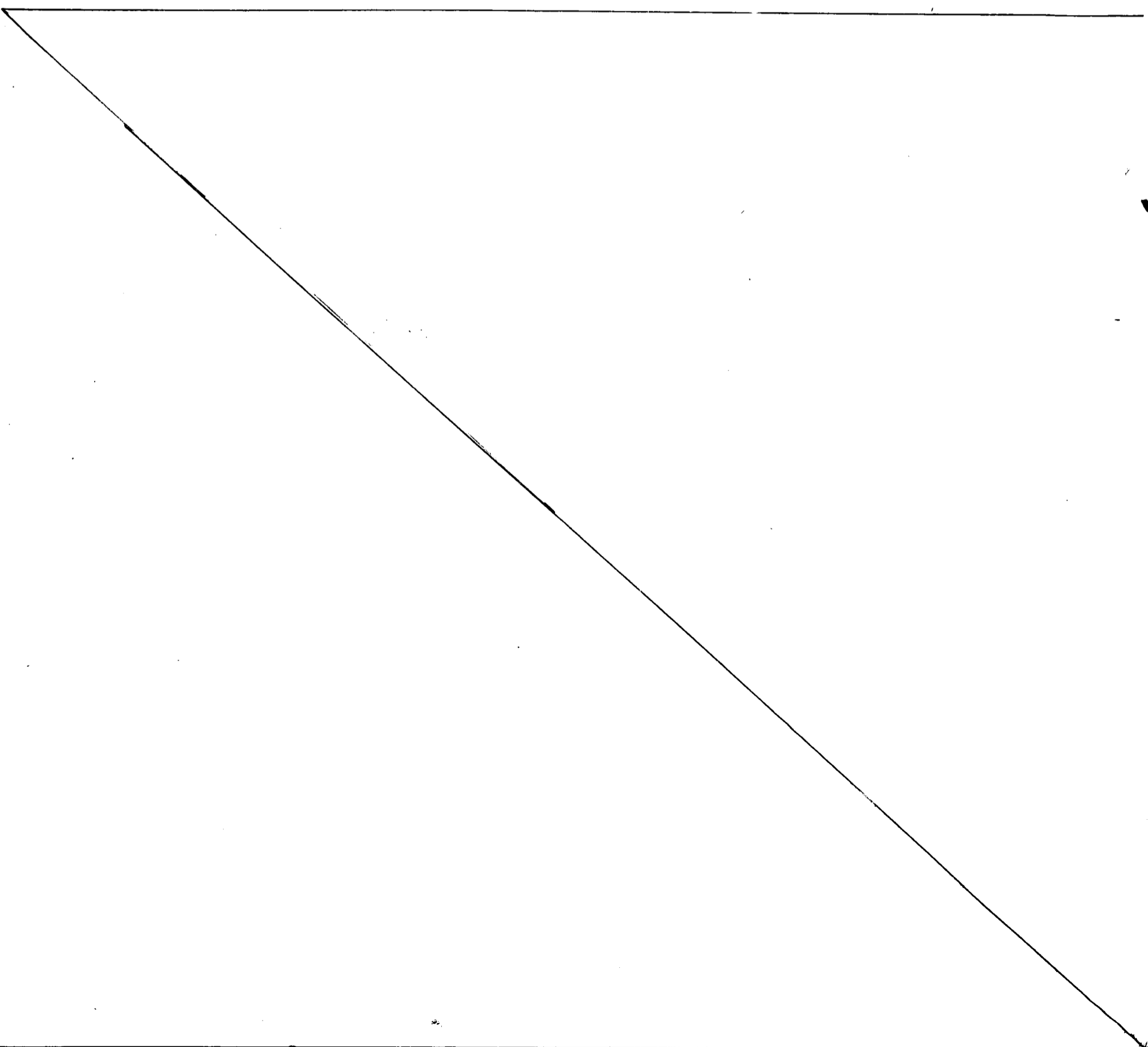
State of Nebraska,)
 :SS:

County of Scottsbluff.) I, A. B. McCoskey of Scottsbluff Neb., do hereby certify that the above plat was made from notes taken during an actual survey made by me on the 21st day of February 1905.

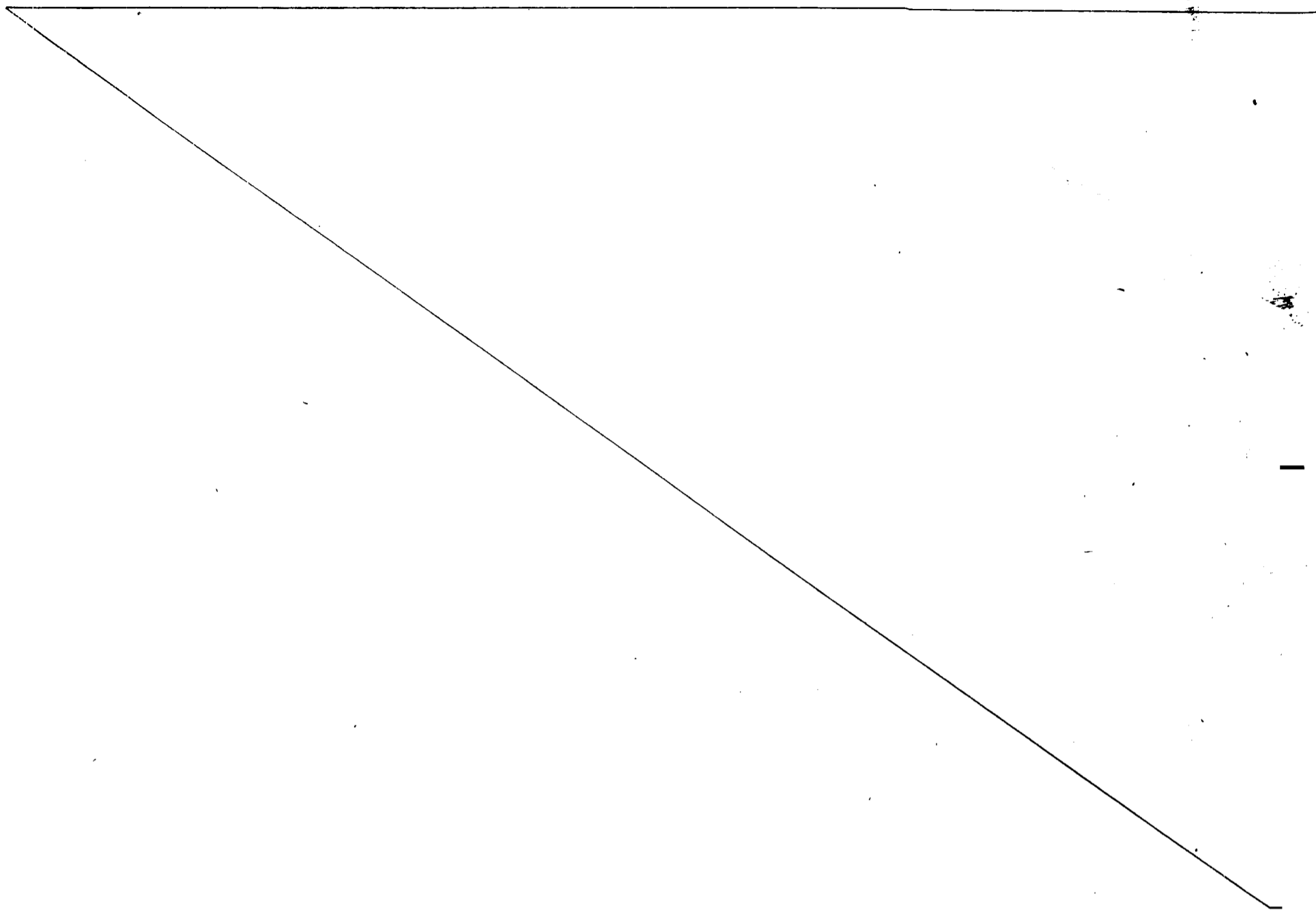
A. B. McCoskey,
 Surveyor.



Filed for record March 20th, 1906, at 2 o'clock pm and recorded in Book 2, page 53, of Scotts Bluff Co. Neb.
 #####



DEED RECORD.



THIS PAGE LEFT BLANK BY MISTAKE.

