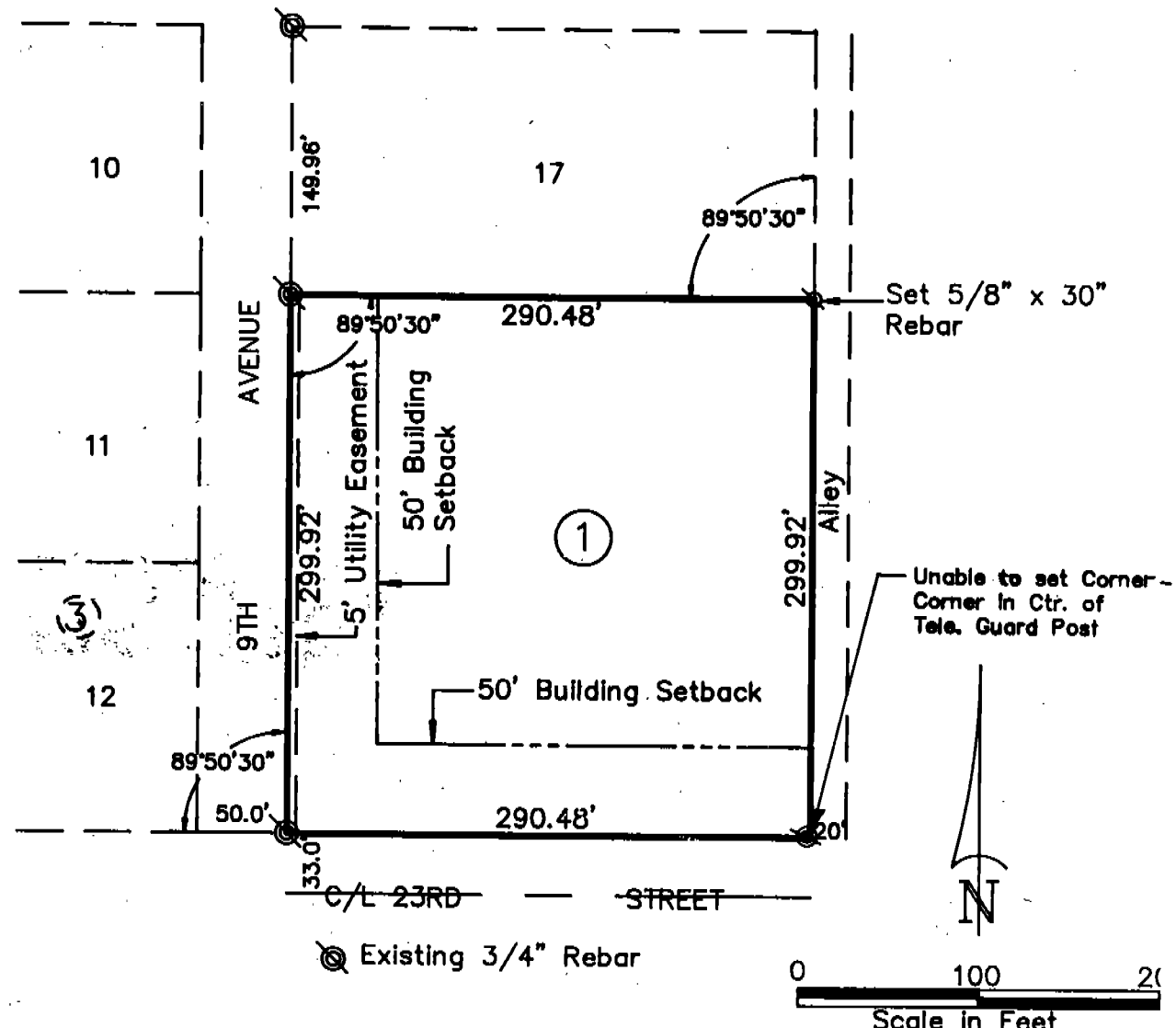


3 Mis.

4524

WETHERINGTON SUBDIVISION

A Replat of Lots 18 and 19, Block 2, Homestead Hills Replat, a subdivision of part of the South Half of the Northeast Quarter of Section 22, Township 23 North, Range 56 West of the 6th P. M., Scotts Bluff County, Nebraska.




SURVEYOR'S CERTIFICATE

I, M. C. Schaff, a Nebraska Registered Land Surveyor, hereby certify that I have surveyed and prepared a plat of Block 1, WETHERINGTON SUBDIVISION, a replat of Lots 18 and 19, Block 2, Homestead Hills Replat, a subdivision in part of the South Half of the Northeast Quarter of Section 22, Township 23 North, Range 56 West of the 6th P. M., Scotts Bluff County, Nebraska.

That the accompanying plat is a true delineation of said survey and subdivision drawn to a scale of 100 feet to the inch and that all dimensions are in feet and decimals. That all corners are marked as shown. That each Block bears its own number. That the dashed lines shown on the plat are for orientation purposes only and that the boundary of the plat is shown with a heavy solid line.

WITNESS MY HAND AND SEAL this 26th day of June, 19 90.
FOR THE FIRM OF M. C. SCHAFF AND ASSOCIATES, INC.

M. C. Schaff
M. C. Schaff, Nebraska Registered Land Surveyor, L. S. 233



4524

WETHERINGTON SUBDIVISION
SCOTTS BLUFF COUNTY

OWNER'S STATEMENT

We, the undersigned, being the owners of Lots 18 and 19, Block 2, Homestead Hills Replat, as described in the foregoing "Surveyor's Certificate" and shown on the accompanying plat, have caused such real estate to be surveyed and replatted as WETHERINGTON SUBDIVISION.

That the foregoing subdivision is made with the free consent and in accordance with the desires of the undersigned owners.
Dated this 3 day of July, 19 90

Dennis A. Wetherington
Dennis A. Wetherington


Cynthia V. Wetherington
Cynthia V. Wetherington

ACKNOWLEDGEMENT

STATE OF NEBRASKA)
COUNTY OF SCOTTS BLUFF)

Before me, a Notary Public, qualified and acting in said County, personally came Dennis A. Wetherington and Cynthia V. Wetherington, husband and wife, to me known to be the identical persons whose signatures are affixed to the foregoing "Owner's Statement" and acknowledged the execution thereof to be their voluntary act and deed.

WITNESS MY HAND AND NOTARIAL SEAL this 3 day of July, 19 90



Charles H. Gehl
Notary Public

My Commission Expires: 24 Sept. 1990

APPROVAL AND ACCEPTANCE

The foregoing plat of WETHERINGTON SUBDIVISION, a replat of Lots 18 and 19, Block 2, Homestead Hills Replat, hereby approved by the Mayor and City Council of the City of Mitchell, Nebraska, by resolution duly passed this 7th day of August, 19 90

ATTEST:
[Signature]
City Clerk



[Signature]
Mayor

APPROVAL AND ACCEPTANCE

The foregoing plat of WETHERINGTON SUBDIVISION, a replat of Lots 18 and 19, Block 2, Homestead Hills Replat, hereby approved by the Scotts Bluff County Board of Commissioners by resolution duly passed this _____ day of _____, 19 _____

Attest:

County Clerk

Chairman of the Board

State of Nebraska, Scotts Bluff County ss.
Entered in Numerical Index and filed for record the 12 day of September 1990
at 3:40 o'clock P.M., and recorded in Book 193 of deeds
on page 353

Mary Jo Keller
Register of Deeds

By _____ Deputy

INDEX B
SER. 33
FILE _____
COMPARED _____