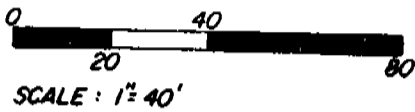


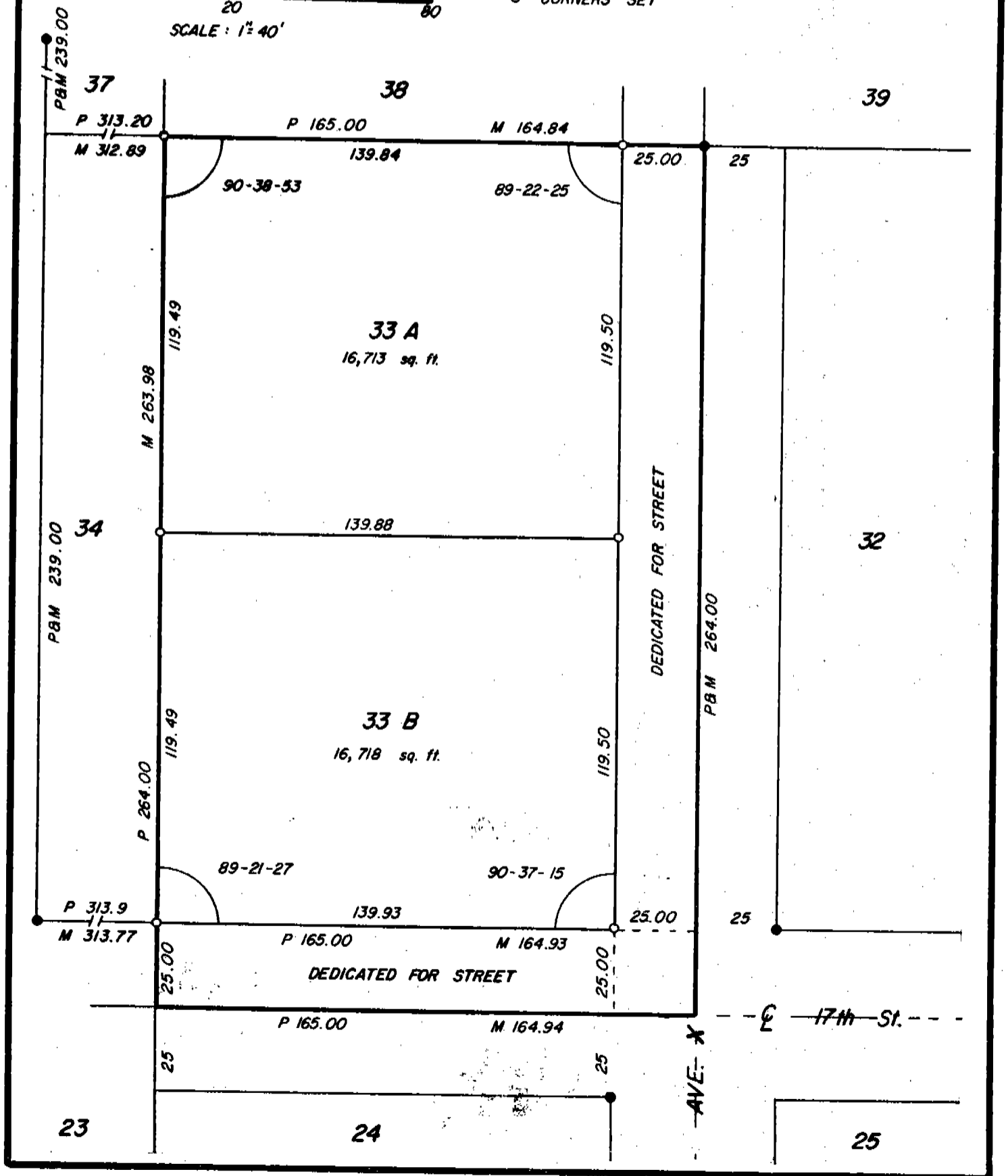
SUBDIVISION OF TRACT 33
AMENDED PLAT OF R. S. HUNT'S TRACT
 City of Scottsbluff, Scotts Bluff County, Nebraska

5184

NORTH



- P - PLAT DISTANCE
- M - MEASURED DISTANCE
- - CORNERS FOUND
- - CORNERS SET



SURVEYOR'S CERTIFICATE

I, Robert J. Zumbahlen, a Nebraska Registered Land Surveyor, hereby certify that I have surveyed Tract 33, Amended Plat of R.S. Hunt's Tract, in the City of Scottsbluff, Scotts Bluff County, Nebraska.

That I have prepared a plat of such survey to be known as Subdivision of Tract 33, Amended Plat of R.S. Hunt's Tract, containing Lots 33A and 33B, part of 17th Street and Avenue X.

That the accompanying plat is a true delineation of such survey and subdivision drawn to a scale of 40 feet to the inch; that all dimensions are in feet and decimals; that all Lot corners are marked with 1/2" X 24" rebars. That the boundary of the subdivision is shown on the plat with a heavy solid line.

WITNESS MY HAND AND SEAL this 26th day of November, 1986.



Robert J. Zumbahlen
Robert J. Zumbahlen Nebraska LS-331

OWNER'S STATEMENT

The undersigned, being the owners of Tract 33, Amended Plat of R.S. Hunt's Tract, as described in the foregoing "SURVEYOR'S CERTIFICATE" and shown in the accompanying plat, have caused such real estate to be surveyed and platted as Subdivision of Tract 33, Amended Plat of R.S. Hunt's Tract, a subdivision in the City of Scottsbluff, Nebraska.

The foregoing plat of Subdivision of Tract 33, Amended Plat of R.S. Hunt's Tract, and Dedication of 17th Street and Avenue X shown on and referred to in the Plat are made with the free consent and in accordance with the desires of the undersigned owners.

DATED this 1 day of Dec, 1986.

Jack Joe Worth


Carol Worth

ACKNOWLEDGEMENT

STATE OF NEBRASKA)
SCOTTS BLUFF COUNTY) ss.

Before me, a Notary Public, qualified and acting in said County, personally came Jack Joe Worth and Carol Worth, husband and wife; to me known to be the identical persons whose signatures are affixed to the foregoing "OWNER'S STATEMENT" and acknowledged the execution thereof to be their voluntary act and deed.

WITNESS MY HAND AND NOTARIAL SEAL this 1 day of Nov, 1986.



Raymond Ricketts
Notary Public

My commission expires: DEC. 19, 1989.


APPROVAL AND ACCEPTANCE

The foregoing Subdivision of Tract 33, Amended Plat of R.S. Hunt's Tract, hereby approved by the Mayor and City Council by resolution duly passed this 8th day of DECEMBER, 1986.

Donald E. Overman
Mayor

ATTEST:

A.P. Ferguson
City Clerk



5184

State of Nebraska, Scotts Bluff County ss.
Entered in Numerical Index and filed for record the 18 day of December 1986 at 10:20 o'clock A.M., and recorded in Book 183 of Deeds on page 168.
Mary Jo Ellis
Register of Deeds
By _____ Deputy