

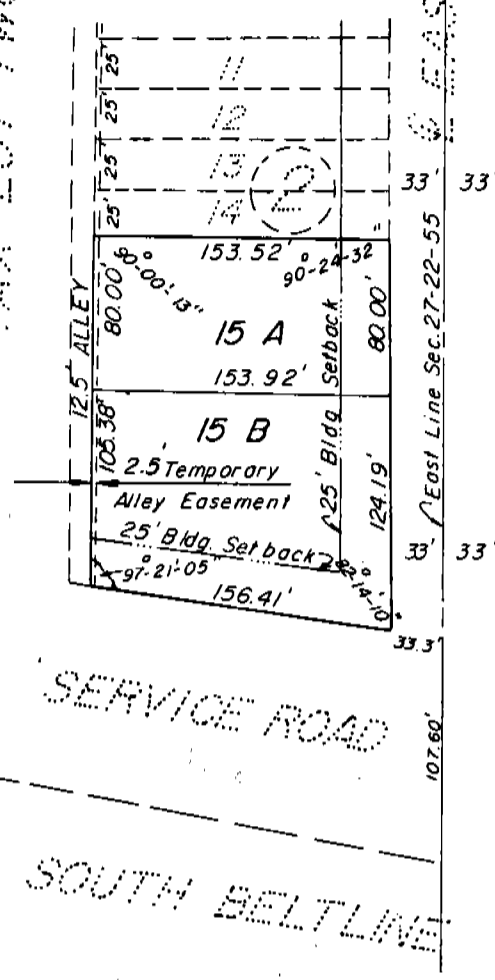
2352

NE Corner
Sec. 27, T22N,
R55W

LOTS 15 A and 15 B, SUBDIVISION OF LOT 15, BLOCK 2, TERHUNE SUBDIVISION

A Subdivision in the City
of Scottsbluff, Nebraska.

TAX LOT TWO



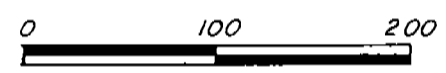
COUNTY

ADDITION

SERVICE ROAD

SOUTH BELTLINE

HWY WEST



SURVEYOR'S CERTIFICATE

I, Duane E. Stott, a Nebraska Registered Land Surveyor, hereby certify that I have surveyed Lots 15A and 15B, Block 2, a subdivision of Lot 15, Block 2, Terhune Subdivision in the City of Scottsbluff, Scotts Bluff County, Nebraska.

That the accompanying plat is a true delineation of such survey and subdivision drawn to a scale of 100 feet to the inch that each lot bears its own number. That all dimensions are in feet and decimals and that all corners are marked with 3/4" X 18" iron rods driven flush with the ground.

WITNESS MY HAND AND SEAL THIS 23rd day of June, 1982

FOR THE FIRM OF M.C. SCHAFF & ASSOCIATES, INC.

Duane E. Stott

Duane E. Stott, Nebraska Registered
Land Surveyor, L.S. 342



State of Nebraska, Scotts Bluff County ss.
Entered in Numerical Index and filed for
record the 30 day of June, 1982
at 1:53 o'clock P.M., and recorded in
Book 171 of Deeds
on page 77

Mary Jo Ellis
Register of Deeds

By _____ Deputy



6150
77
2

2352

OWNER'S STATEMENT

We, the undersigned, being the owners of Lot 15, Block 2, Terhune Subdivision have caused such real estate to be surveyed and subdivided as Lots 15A and 15 B a subdivision of Lot 15, Block 2, Terhune Subdivision, a subdivision in the City of Scottsbluff, Nebraska

The foregoing subdivision of Lot 15 Block 2, is made with the free consent and in accordance with the desires of the undersigned owners.

DATED this 23RD day of JUNE, 1982.

Delmer L. Mackrill
Delmer L. Mackrill


Irene Mackrill
Irene Mackrill

ACKNOWLEDGEMENT

STATE OF NEBRASKA)
SCOTTS BLUFF COUNTY)^{SS}

Before me, a Notary Public, qualified and acting in said County, personally ame Delmer L. Mackrill and Irene Mackrill, husband and wife, to me known to be the identical persons whose signatures are affixed to the foregoing "OWNER'S STATEMENT" and acknowledged the execution thereof to be their voluntary act and deed.

WITNESS MY HAND AND NOTARIAL SEAL this 23RD day of JUNE, 1982.



Gene R. Abbie
Notary Public

My Commission expires: 2-17-84

APPROVAL AND ACCEPTANCE

The accompanying plat of Lots 15A and 15B, Subdivision of Lot 15, Block 2, Terhune Subdivision and approved and accepted by the Mayor and Council of the City of Scottsbluff by resolution duly passed this 28 day of June, 1982.

Donald E. Queman
Mayor

ATTEST:

S. P. Ferguson
City Clerk

