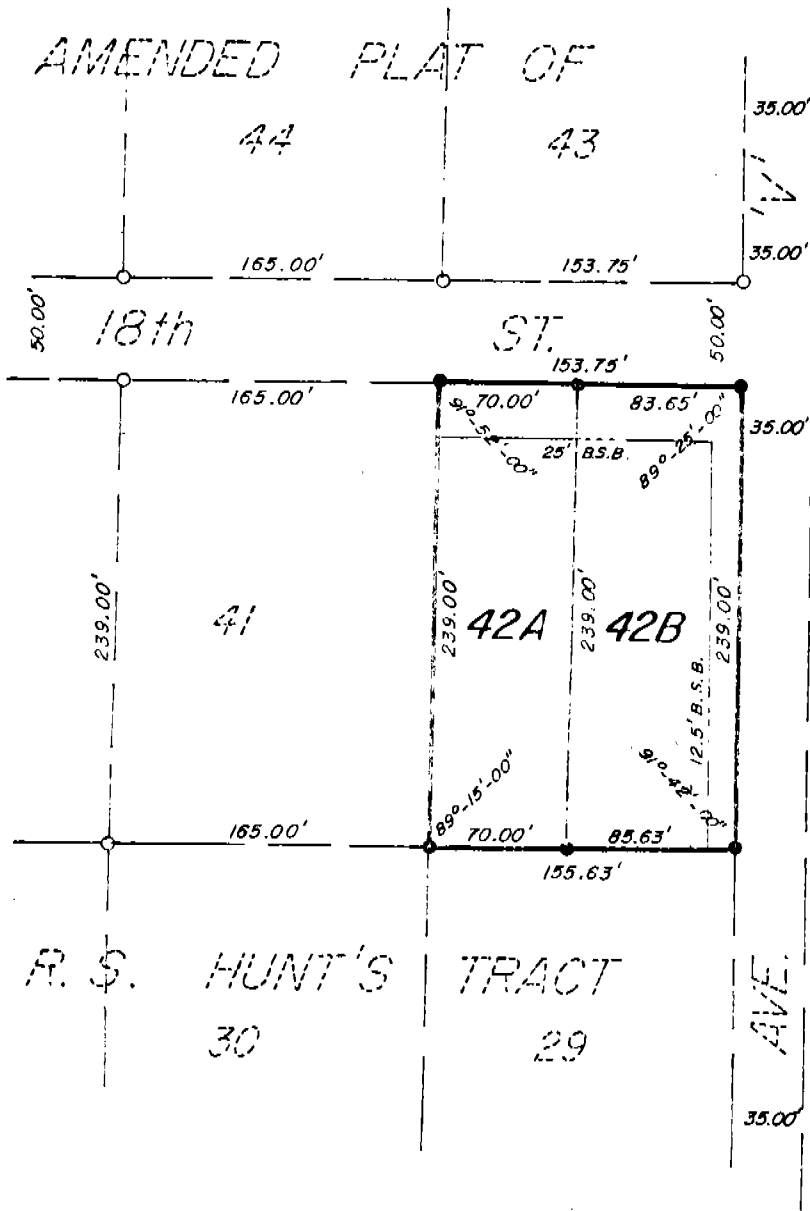


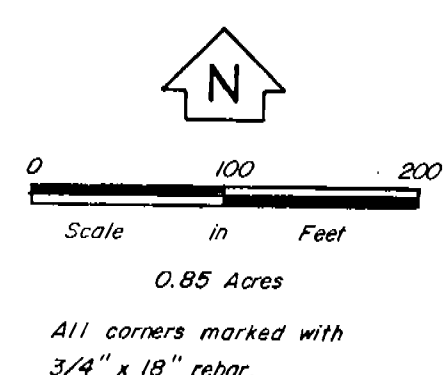
SUBDIVISION OF TRACT 42, AMENDED PLAT OF R. S. HUNT'S TRACT

2436

In the City of Scottsbluff, Nebraska.



UNPLATTED



SURVEYOR'S CERTIFICATE

I, Duane E. Stott, a Nebraska Registered Land Surveyor, hereby certify that I have surveyed Tract 42, Amended Plat of R.S. Hunt's Tract, in the City of Scottsbluff, Nebraska.

That I have prepared a plat of such survey to be known as Subdivision of Tract 42, Amended Plat of R.S. Hunt's Tract, containing Lots 42A and 42B.

That the accompanying plat is a true delineation of such survey and subdivision drawn to a scale of 100 feet to the inch. That all dimensions are in feet and decimals. That all Lot corners are marked with 3/4" x 18" iron rods. That the boundary of the subdivision is shown on the plat with a heavy solid line.

WITNESS MY HAND AND SEAL this 8th day of May, 19 80.

FOR THE FIRM OF M.C. SCHAFF & ASSOCIATES, INC.



Duane E. Stott
 Duane E. Stott, Nebraska Registered
 Land Surveyor, L.S. 342

OWNER'S STATEMENT

The undersigned, being the Owners of Tract 42, Amended Plat of R.S. Hunt's Tract, as described in the foregoing "Surveyor's Certificate" and shown in the accompanying plat, have caused such real estate to be surveyed and platted as SUBDIVISION OF TRACT 42, AMENDED PLAT OF R.S. HUNT'S TRACT, a subdivision in the City of Scottsbluff, Nebraska.

The foregoing plat of SUBDIVISION OF TRACT 42, AMENDED PLAT OF R.S. HUNT'S TRACT, and the Building Setback Lines shown on and referred to in the Plat are made with the free consent and in accordance with the desires of the undersigned Owners.

DATED this 23 day of May, 1980.

Henry J. Zitterkopf
Henry J. Zitterkopf


Holly I. Zitterkopf
Holly I. Zitterkopf

ACKNOWLEDGEMENT

STATE OF NEBRASKA)
SCOTTS BLUFF COUNTY) ss

Before me, a Notary Public, qualified and acting in said County, personally came Henry J. Zitterkopf and Holly I. Zitterkopf, husband and wife, to me known to be the identical persons whose signatures are affixed to the foregoing "Owner's Statement" and acknowledged the execution thereof to be their voluntary act and deed.

WITNESS MY HAND AND NOTARIAL SEAL this 23rd day of May, 1980.



James Harris
Notary Public

My Commission expires: 3-12-83


APPROVAL AND ACCEPTANCE

The foregoing Subdivision of Tract 42, Amended Plat of R.S. Hunt's Tract, hereby approved by the Mayor and City Council by resolution duly passed this 9th day of June, 1980.

Donald E. Schuman
Mayor

ATTEST:

[Signature]
City Clerk



State of Nebraska, Scotts Bluff County ss.
Entered in Numerical Index and filed for
record the 13 day of June, 1980
at 10:12 o'clock a. M., and recorded in
Book 165 of Deed
on page 327
Mary Jo Kells
Register of Deeds
By _____ Deputy