
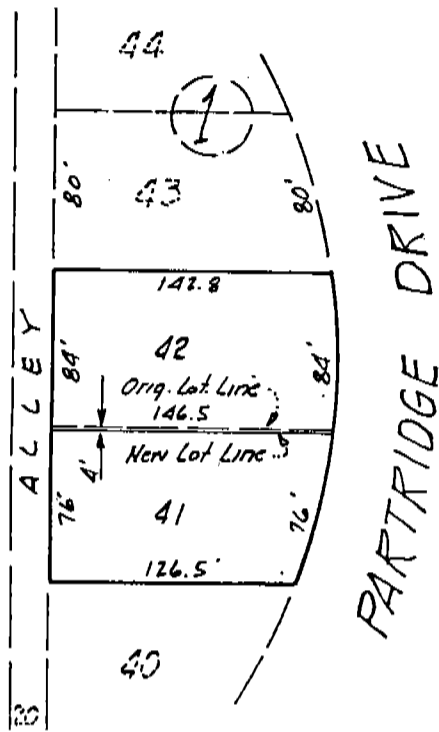


REPLAT OF LOTS 41 & 42, BLOCK ONE,
WOODSTOCK HILLS, a subdivision of part of
the W $\frac{1}{2}$ NE $\frac{1}{4}$ NW $\frac{1}{4}$ of Section 26, T23N., R56W of the 6th P.M.,
SCOTTS BLUFF CO., NEBRASKA




SURVEYOR'S CERTIFICATE

I, Ronald L. Vogel, a competent surveyor of Scotts Bluff County, Nebraska, hereby certify that I have surveyed Lots 41 and 42, Block One (1), Amended Woodstock Hills, a subdivision of part of the West Half of the Northeast Quarter of the Northwest Quarter (W $\frac{1}{2}$ NE $\frac{1}{4}$ NW $\frac{1}{4}$) of Section Twenty-six (26), Township Twenty-three (23) North, Range Fifty-six (56) West of the 6th P.M., Scotts Bluff County, Nebraska.

That I have further prepared a Replat of such Lots 41 and 42, wherein 4.0 feet of the original Lot 41 is now made a part of Lot 42.

That the above plat is a true delineation of such survey and replat, drawn to a scale of 100 feet to the inch, with all dimensions shown thereon in feet and decimals. That each lot bears its original number and that iron rods are driven well into the ground at all corners. That the boundary of the two lots subdivided and replatted are shown with a heavy solid line and that adjoining lots are shown dashed for orientation purposes.

WITNESS MY HAND AND SEAL this 9th day of January, 1979.



Ronald L. Vogel
RONALD L. VOGEL
Nebraska Registered Land Surveyor
L.S. 266

REPLAT OF LOTS 41 & 42, BLOCK 1
AMENDED WOODSTOCK HILLS
SCOTTS BLUFF COUNTY, NEBRASKA
CONTINUATION SHEET 2 OF 2

275

OWNER'S STATEMENT

The undersigned, being the owners of Lots 41 and 42, Block One (1), Amended Woodstock Hills, a subdivision of part of the West Half of the Northeast Quarter of the Northwest Quarter (W $\frac{1}{2}$ NE $\frac{1}{4}$ NW $\frac{1}{4}$) of Section Twenty-six (26), Township Twenty-three (23) North, Range Fifty-six (56) West of the 6th P.M., Scotts Bluff County, Nebraska, have caused such land to be resurveyed and replatted as shown on the accompanying plat and referred to in the "Surveyor's Certificate".

The foregoing replat is made with the free consent and in accordance with the desires of the undersigned owners.

Dated this 16th day of January, 1979.

LOT 41

Milton D. Tappen
Milton D. Tappen

Lorraine Tappen
Lorraine Tappen

LOT 42

Jake Leider
Jake Leider

June D. Leider
June D. Leider

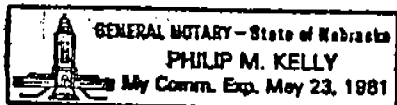
ACKNOWLEDGEMENT

STATE OF NEBRASKA)

SCOTTS BLUFF COUNTY)

Before me, a Notary Public, qualified in such County, personally came Milton D. Tappen and Lorraine Tappen, Husband and Wife and Jake Leider and June D. Leider, Husband and Wife, to me known to be the identical persons who signed the foregoing "Owner's Statement" and acknowledged the execution thereof to be their voluntary act and deed.

WITNESS MY HAND AND NOTARIAL SEAL this 16th day of January, 1979.




Philip M. Kelly
Notary Public

My Commission expires: May 23, 1981

APPROVAL AND ACCEPTANCE

The foregoing replat of Lots 41 and 42, Block One (1), Amended Woodstock Hills, a subdivision of part of the W $\frac{1}{2}$ of the NE $\frac{1}{4}$ NW $\frac{1}{4}$ of Section 26, Township 23 North, Range 56 West of the 6th P.M., Scotts Bluff County, Nebraska, approved and accepted by the Mayor and City Council of the City of Mitchell, Nebraska, by Resolution duly passed this 16 day of Jan, 1979.

George Flaherty
MAYOR



State of Nebraska, Scotts Bluff County ss.
Entered in Numerical Index and filed for
record the 19 day of January, 1979
at 10:47 o'clock A.M., and recorded in
Book 160 of Deeds
on page 574
Mary Jo Talke
Register of Deeds
By _____ Deputy