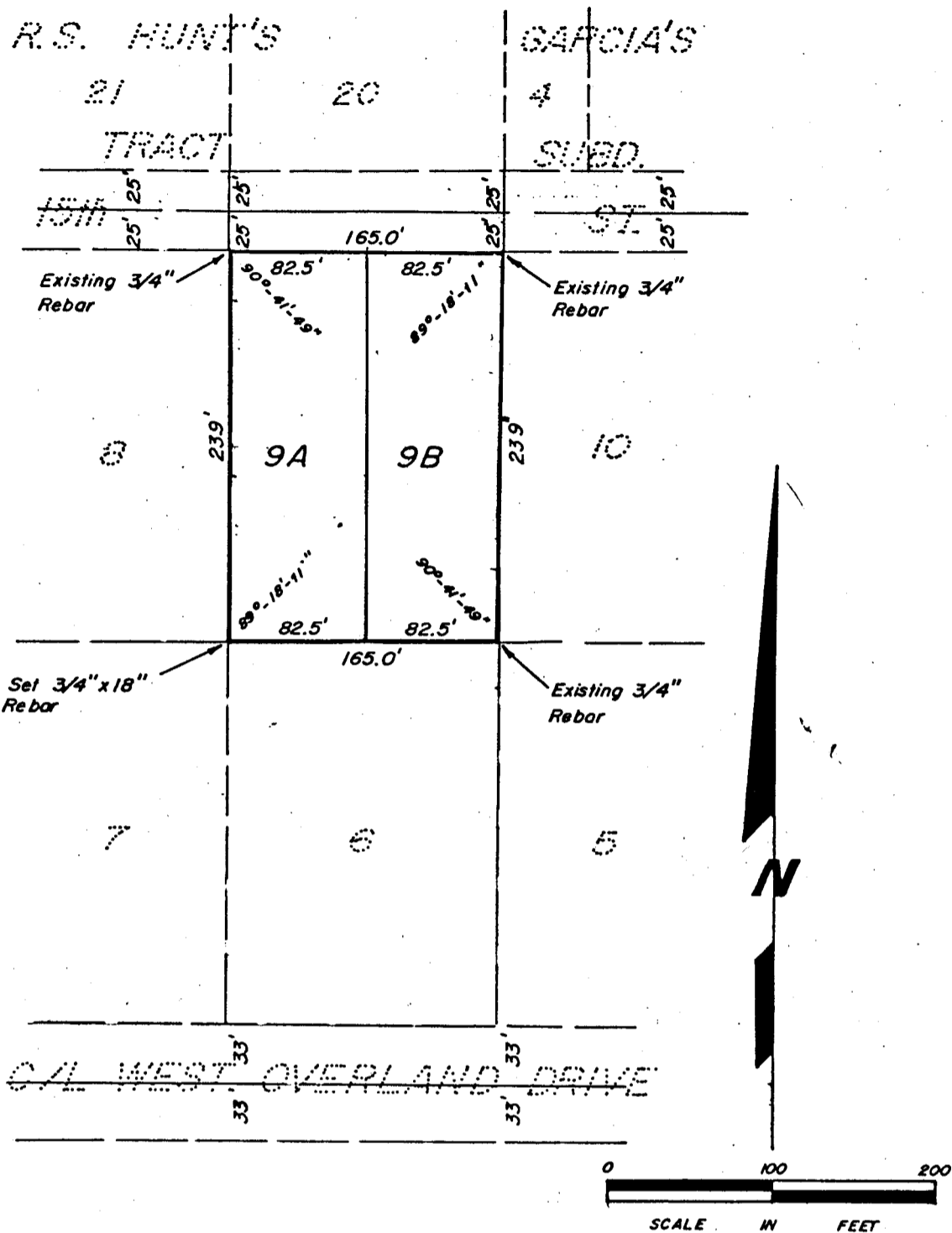


939

SUBDIVISION OF TRACT 9 AMENDED PLAT OF R.S. HUNT'S TRACT



539


SURVEYOR'S CERTIFICATE

I, Duane E. Stott, a competent surveyor of Scotts Bluff County, Nebraska, hereby certify that I have surveyed TRACT 9, AMENDED PLAT OF R.S. HUNT'S TRACT, and have prepared a plat to be known as SUBDIVISION OF TRACT 9, AMENDED PLAT OF R.S. HUNT'S TRACT, an Addition in the City of Scottsbluff, Nebraska, and that the accompanying plat is a true delineation of such survey and subdivision drawn to a scale of 100 feet to the inch, containing an area of 0.90 acres more or less.

That all Lot corners are marked as shown. That all dimensions are in feet and decimals and each Tract bears its own number. That the Boundary of the survey is shown on the plat with a heavy solid line. That the dashed lines are shown on the plat for orientation purposes only.

WITNESS MY HAND AND SEAL this 8th day of November, 1977.

FOR THE FIRM OF M.C. SCHAFF & ASSOCIATES, INC.



Duane E. Stott
Duane E. Stott, Nebraska Registered
Land Surveyor, L.S. 342

OWNER'S STATEMENT

We, the undersigned, being the Owners of TRACT 9, AMENDED PLAT OF R.S. HUNT'S TRACT, an Addition in the City of Scottsbluff, Nebraska, as described in the foregoing "Surveyor's Certificate" and shown by the accompanying plat, have caused such real estate to be surveyed and platted as SUBDIVISION OF TRACT 9, AMENDED PLAT OF R.S. HUNT'S TRACT, an Addition in the City of Scottsbluff, Nebraska.

The foregoing subdivision and plat is made with the free consent and in accordance with the desires of the undersigned Owners.

DATED this 23rd day of January, 1978.

John F. Nicodemus
John F. Nicodemus

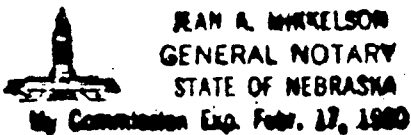
Pauline Nicodemus
Pauline Nicodemus

ACKNOWLEDGEMENT

STATE OF NEBRASKA)
SCOTTS BLUFF COUNTY) ss

Before me, a Notary Public, qualified and acting in said County, personally came John F. Nicodemus and Pauline Nicodemus, husband and wife, to be known to be the identical persons whose signatures are affixed to the foregoing "Owner's Statement", and acknowledged the execution thereof to be their voluntary act and deed.

WITNESS MY HAND AND NOTARIAL SEAL this 23rd day of January, 1978.




Jean A. Mickelson
Notary Public

My Commission expires: Febr. 17, 1980

839

APPROVAL AND ACCEPTANCE

The foregoing plat of SUBDIVISION OF TRACT 9, AMENDED PLAT OF R.S. HUNT'S TRACT hereby approved by the Mayor and City Council of the City of Scottsbluff, Nebraska, by resolution duly passed this 13th day of February, 1978.



Donald E. Quimmer
Mayor

NUMERICAL
GENERAL
RECORDED

State of Nebraska, Scotts Bluff County ss.
Entered in Numerical Index and filed for
record the 24 day of February 1978
at 10:35 o'clock 9 M., and recorded in
Book 157 of Deeds
on page 188
Mary Jo Ellis
Register of Deeds
By _____ Deputy