


STATE OF NEBRASKA, County of Scotts Bluff



Before me, a notary public qualified for said county, personally came

William C. Davis, President of

Dome Development Company, a corporation, known to me to be the President and identical person who signed the foregoing instrument, and acknowledged the execution thereof to be his voluntary act and deed as such officer and the voluntary act and deed of said corporation and that its corporate seal was thereto affixed by its authority.

Witness my hand and notarial seal on September 9, 1967

Arley C. Nelson Notary Public.

My commission expires December 6, 1968

NUMERICAL GENERAL TAX REG. PICTURED 2556 CORPORATION SURVIVORSHIP WARRANTY DEED Form 8.1

Form 8.1

- to -

STATE OF NEBRASKA,

County of Scotts Bluff

Filed for record

September 11, 1967, at

2:00 P.M., and recorded in Deed Record

124, page 377. Mary Jo Ellis

County Clerk or Register of Deeds.

Deputy

HAVE THIS DEED RECORDED

Felton & Wolf Co., Lincoln, Nebr.

154 S.B.C. Abstract

2559

STATE OF NEBRASKA } ss. SCOTTS BLUFF COUNTY }

Entered on Numerical Index and filed for

record the 12 day of September

1967, at 8:40 o'clock A.M., and

recorded in Book 124 of

deed

Records on Page 378

Mary Jo Ellis Register of Deeds

By Deputy

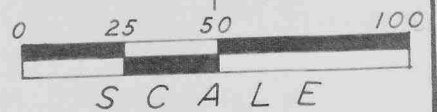
# ROWAN'S REPLAT

OF VACATED LOTS 31, 32 & 58, 59 AND PART OF  
 VACATED SOUTH PARK STREET, PARK PLACE ADDITION  
 TO THE VILLAGE OF LYMAN NEBRASKA



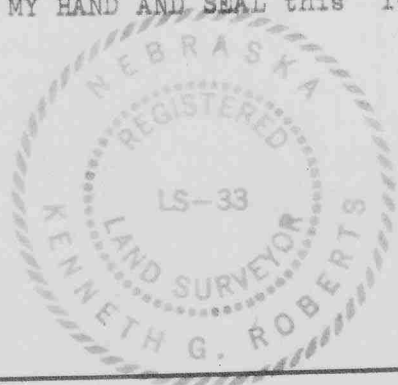
## SURVEYOR'S CERTIFICATE

I, Kenneth George Roberts, a competent surveyor of Scotts Bluff County, Nebraska, do hereby certify that I have surveyed that part of "Vacated Lots 31, 32 and 58, 59 and vacated South Park Street, PARK PLACE ADDITION to the Village of Lyman, Nebraska, according to the recorded plat thereof; and have replatted such land as Lots A, B, C, and D of ROWAN'S REPLAT in the Village of Lyman, Nebraska,



That the accompanying plat is a correct delineation of such survey drawn to a scale of 50 feet to one inch, and that all dimensions are shown in feet and decimals.  
 That each lot bears its own letter of designation, respectively "A, B, C, and D".  
 That the boundaries of the subdivision are shown in heavy solid lines.  
 That the broken lines show vacated lot and street lines and lines of adjoining lots for orientation purposes.

WITNESS MY HAND AND SEAL this 1st day of September 1967.



*Kenneth George Roberts*  
 Kenneth George Roberts, Scottsbluff, Nebraska  
 Nebraska Registered Land Surveyor L.S. 33

