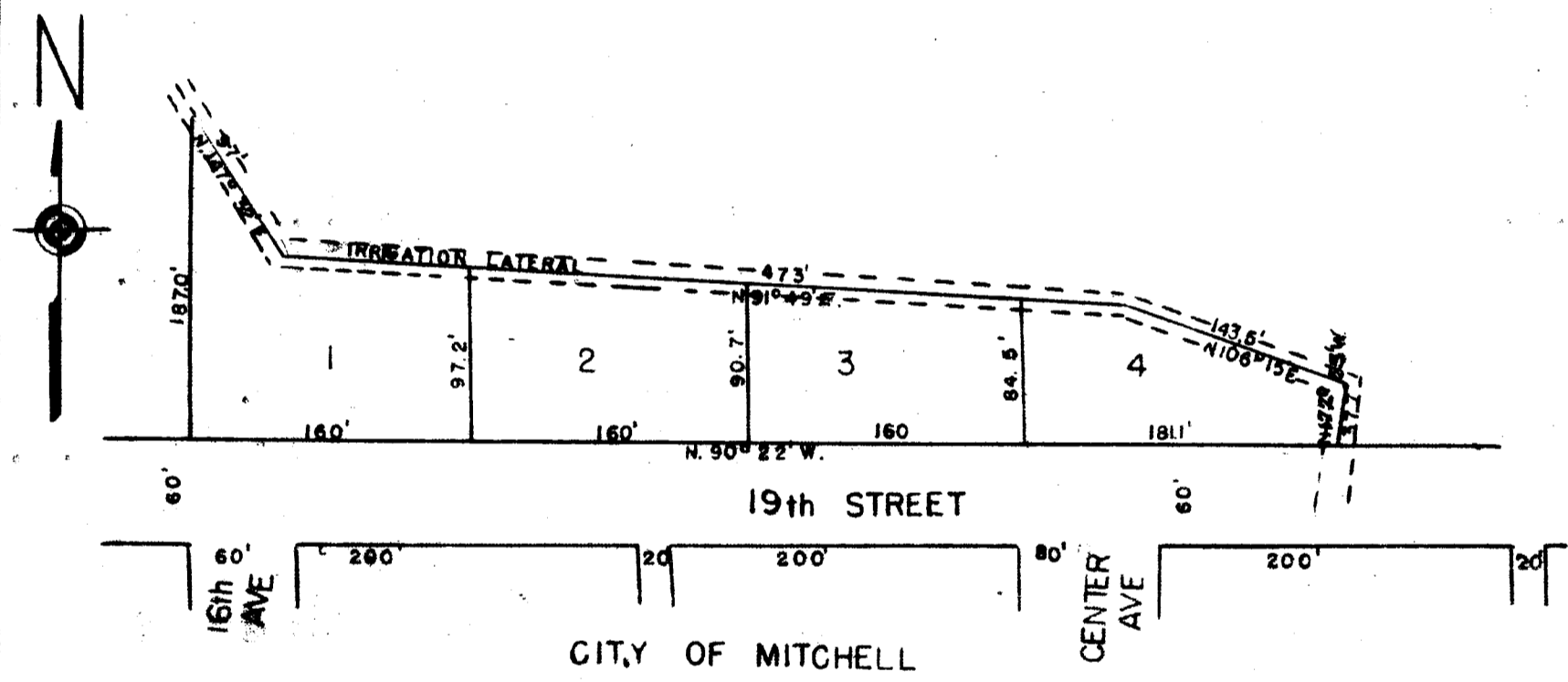


G. A. Glandt and
J. F. Denny, et al.

to
The Public


State of Nebraska, Scotts Bluff County, ss.
Entered on Numerical Index and filed for
record the 4th day of April 1946 at 11:20
o'clock A.M. and recorded in Book 53 of Deeds
on Page 295.
Alma L. Truax, Register of Deeds.

PLAT OF DENNY-GLANDT TRACTS to the CITY OF MITCHELL, NEBRASKA



I, CERTIFY THAT, on the 4th day of October, A. D. 1945, I surveyed a tract of land located in the Southwest $\frac{1}{4}$ of Section 22, Township 23 North, Range 56 West of the 6th P.M., more fully described as follows: Beginning at a point on the north line of 19th Street and on the west line of 16th Avenue, extended north of the City of Mitchell, Nebraska; thence north on the extension of said 16th Avenue for a distance of 187 feet to the center of an irrigation canal; thence along the center of the said irrigation canal N. 147° 32' E. for a distance of 97 feet; thence N. 91° 49' E. a distance of 473 feet; thence N. 106° 15' E. a distance of 143.5 feet; thence N. 177° 55' W. a distance of 37.7 feet to the north line of 19th Street; thence, west along the north line of 19th Street a distance of 661.1 feet to the point of beginning, the enclosed area being subject to the right of way of the south and west sides of the irrigation canal. And this plat is a correct delineation of this survey drawn to a scale of 100 feet to the inch. $\frac{1}{2}$ x 18 inch iron pipes are driven at the corners of each lot. The width of the Streets and the demensions of the lots are indicated on the plat in feet and decimals, and each lot bears its own number.

Witness my hand this 4th day of March, A. D., 1946



Otho S. Cooper
County Surveyor

Mitchell, Nebraska, March 5th 1946.
The above and foregoing Addition of DENNY - GLANDT Tracts as appears on this plat, is made with the free consent and in accordance with the desire of the undersigned owners and proprietors,

G. A. Glandt
Mary Glandt

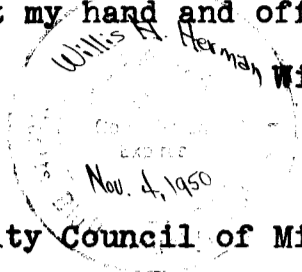
J. F. Denny
Adrenne Denny

STATE OF NEBRASKA

SS

COUNTY OF SCOTTS BLUFF

On this 5th day of March, A. D., 1946, before me, the undersigned, a NOTARY PUBLIC in and for said county and state, personally appeared J. F. Denny and Adrenne Denny, husband and wife and G. A. Glandt and Mary Glandt, husband and wife, and acknowledged the foregoing Addition and statement to be their voluntary act and deed. In testimony whereof, I have hereunto set my hand and official the date last above written.




Willis A. Herman
NOTARY PUBLIC

My commission expires November 4, 1950.

Approved as submitted to the Mayor and City Council of Mitchell, Nebraska, this 5 day of March 1946.

Attest: Willis A. Herman
City Clerk

C. R. Watson
Mayor



#####

Village of Morrill, Nebraska

State of Nebraska, County of Scotts Bluff, ss.
Entered in Numerical Index and filed for record in the office of the Register of Deeds of said County, the 22nd day of May, 1946 at 10 o'clock and 21 minutes A.M., and duly recorded in Book 53 of Deeds on Page 296.
Alma L. Truax, Register of Deeds.

to

M. J. Swanson

FOREST LAWN CEMETERY
Certificate of Purchase
.....

No. 20

The Village of Morrill, Nebraska, party of the first part hereby certifies that M. J. Swanson party of the second part is the purchaser of lot number 23 Block 4 in Forest Lawn Cemetery, according to the recorded plat thereof, the same being situated in Scotts Bluff County, Nebraska, and for which the said party of the second part has paid to the said party of the first part the sum of Transfer from C. E. Swanson Dollars and that in consideration thereof the party of the second part is entitled to the use of said premises for the purpose of human interment only, subject to the laws of the State of Nebraska, and subject to all ordinances, rules and regulations which are in force and which may from time to time be adopted by the party of the first part, or by the Cemetery Board of the Village of Morrill, Nebraska, for the regulation and government of said Cemetery. In the event any assessment authorized by the Cemetery Board is not paid for any lot against which such assessment may have been made for more than three consecutive years and upon which lot no interment has been made, the certificate to such lot may be declared forfeited and the lot subject to resale, such forfeiture shall only be made with the sanction of the Chairman and Board of Trustees.


IN WITNESS WHEREOF, the Village of Morrill, Nebraska, has authorized this Certificate to be issued and the same to be signed by the Chairman of the Board of Trustees of Morrill, Nebraska, and attested by the Village Clerk as provided by ordinance of said Village.

Dated this Twenty-first day of May, 1946.

ATTEST:

W. M. Blough
Village Clerk.

(SEAL)



O. D. Prentic
Chairman, Board of Trustees,
Village of Morrill.