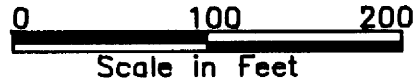


Entered in Numerical Index and Filed for Record in the Register of Deeds Office of said County of Scotts Bluff, State of Nebraska, this 29 day of September A. D., 1992, at 11:45 o'clock A. M., Recorded in Book 199 of Deeds Page 134 thereof. Fee \$ 12.50 Mary J. Edler Register of Deeds

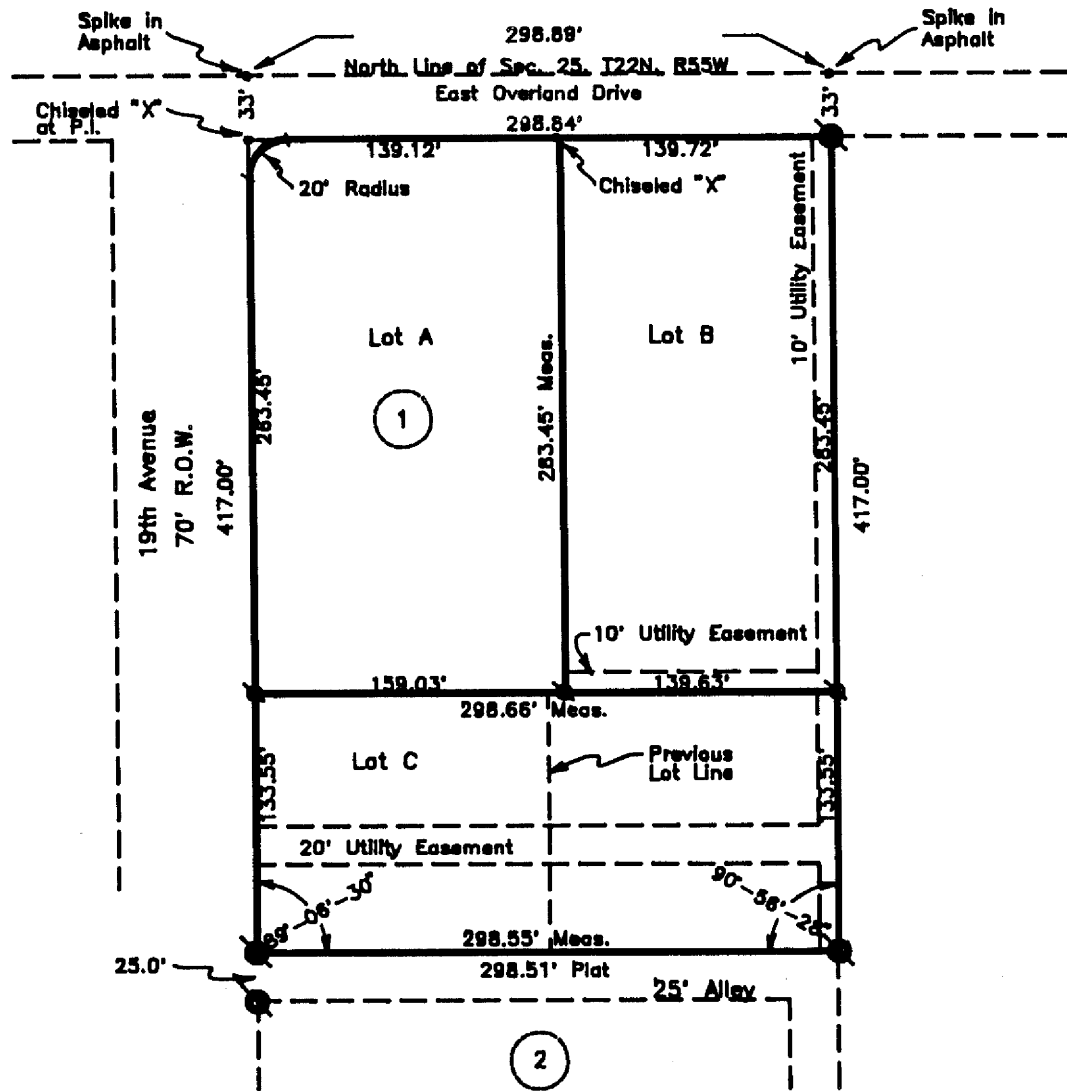
Lots A, B and C, Block 1  
REPLAT OF LOTS 1 AND 2, BLOCK 1  
GREENLINE SUBDIVISION  
A Subdivision in the City of  
Scottsbluff, Nebraska

5461

WIM. B  
GEN. LL  
PICT. \_\_\_\_\_  
COMPARED \_\_\_\_\_



- ⊙ Existing Corners
- ⊙ Set 5/8" x 30" Rebar



SURVEYOR'S CERTIFICATE

I, Kelly A. Beatty, a Nebraska Registered Land Surveyor, hereby certify that I have surveyed Lots 1 and 2, Block 1, Greenline Subdivision and prepared a plat of Lots A, B and C, Block 1, REPLAT OF LOTS 1 AND 2, BLOCK 1, GREENLINE SUBDIVISION, a subdivision in the City of Scottsbluff, Scotts Bluff County, Nebraska.

That the accompanying plat is a true delineation of said measurements drawn to a scale of 100 feet to the inch. That all dimensions are in feet and decimals and that each lot and block bears its own letter designation. That the boundary of the plat is shown with a heavy solid line with dashed lines being shown for orientation purposes only. That all corners found or set are marked as shown

WITNESS MY HAND AND SEAL this 10th day of July, 1992  
FOR THE FIRM OF M. C. SCHAFF AND ASSOCIATES, INC.

Kelly A. Beatty  
Kelly A. Beatty, Nebraska Registered Land Surveyor, L. S. 476



LOTS A, B AND C, BLOCK 1  
GREENLINE SUBDIVISION  
SCOTTS BLUFF COUNTY, NEBRASKA  
Sheet 2 of 2

5461

OWNER'S STATEMENT

The undersigned, being the owner of Lots 1 and 2, Block 1, Greenline Subdivision, as described in the foregoing "Surveyor's Certificate" and shown in the accompanying plat, have caused such real estate to be surveyed and platted as Lots A, B and C, Block 1, REPLAT OF LOTS 1 AND 2, BLOCK 1, GREENLINE SUBDIVISION, a subdivision in the City of Scottsbluff, Scotts Bluff County, Nebraska.

That the foregoing plat is made with the free consent and in accordance with the desires of the undersigned owner.

Dated this 13<sup>th</sup> day of July, 19 92.

Frank Implement, Inc.

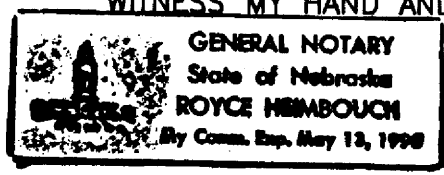
Roger Frank, President  
Roger Frank, President

ACKNOWLEDGEMENT

STATE OF NEBRASKA)  
COUNTY OF SCOTTS BLUFF)

Before me, a Notary Public, qualified and acting in said County, personally came Roger Frank, President of Frank Implement, Inc., to me known to be the person whose name is affixed to the foregoing Owner's Statement and acknowledged the execution thereof to be his voluntary act and deed.

WITNESS MY HAND AND NOTARIAL SEAL this 13<sup>th</sup> day of July, 19 92.



Royce Hembouch  
Notary Public

My Commission Expires: \_\_\_\_\_

APPROVAL AND ACCEPTANCE

The foregoing Plat of Lots A, B and C, Block 1, REPLAT OF LOTS 1 AND 2, BLOCK 1, GREENLINE SUBDIVISION, hereby approved by the Mayor and City Council by resolution duly passed this 27<sup>th</sup> day of September, 19 92.

ATTEST:  
[Signature]  
City Clerk

[Signature]  
Mayor

