

4533


JONES SECOND SUBDIVISION
SCOTTS BLUFF COUNTY, NEBRASKA
Sheet 2 of 2

OWNER'S STATEMENT

We, the undersigned, being the owners of that part of the Southeast Quarter of Section 27, Township 23 North, Range 56 West of the 6th P. M., Scotts Bluff County, Nebraska, as described in the foregoing "Surveyor's Certificate" and shown on the accompanying plat have caused such real estate to be surveyed and platted as JONES SECOND SUBDIVISION, a subdivision in Scotts Bluff County, Nebraska.

That the foregoing plat is made with the free consent and in accordance with the desires of the undersigned owners.
Dated this 8th day of August, 19 90.

FIRST NATIONAL BANK
A National Banking Association



Royce Schaeffer, President

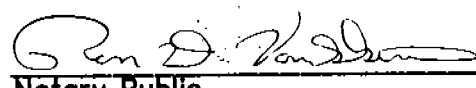
ACKNOWLEDGEMENT

STATE OF NEBRASKA)
COUNTY OF SCOTTS BLUFF)

Before me, a Notary Public, qualified and acting in said County, personally came Royce Schaeffer, President of First National Bank, a National Banking Association, to me known to be the identical person whose signature is affixed to the foregoing "Owner's Statement" and acknowledged the execution thereof to be his voluntary act and deed and the voluntary act and deed of said Association.

WITNESS MY HAND AND NOTARIAL SEAL this 8th day of August, 19 90





Notary Public

My Commission Expires: June 22, 1994


APPROVAL AND ACCEPTANCE

The foregoing plat of JONES SECOND SUBDIVISION, a subdivision in Scotts Bluff County hereby approved by the Mayor and City Council of the City of Mitchell, by resolution duly passed this 4th day of September, 19 90.



Mayor

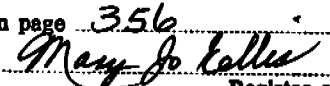
ATTEST:



City Clerk



NUM. B
GEN. FF
PCL. _____
COMPAR. _____
(#1166
Recd. Fee)

State of Nebraska, Scotts Bluff County ss.
Entered in Numerical Index and filed for
record the 13 day of September 90
at 11:40 o'clock A.M., and recorded in
Book 193 of Deeds
on page 356


Register of Deeds

By _____ Deputy