
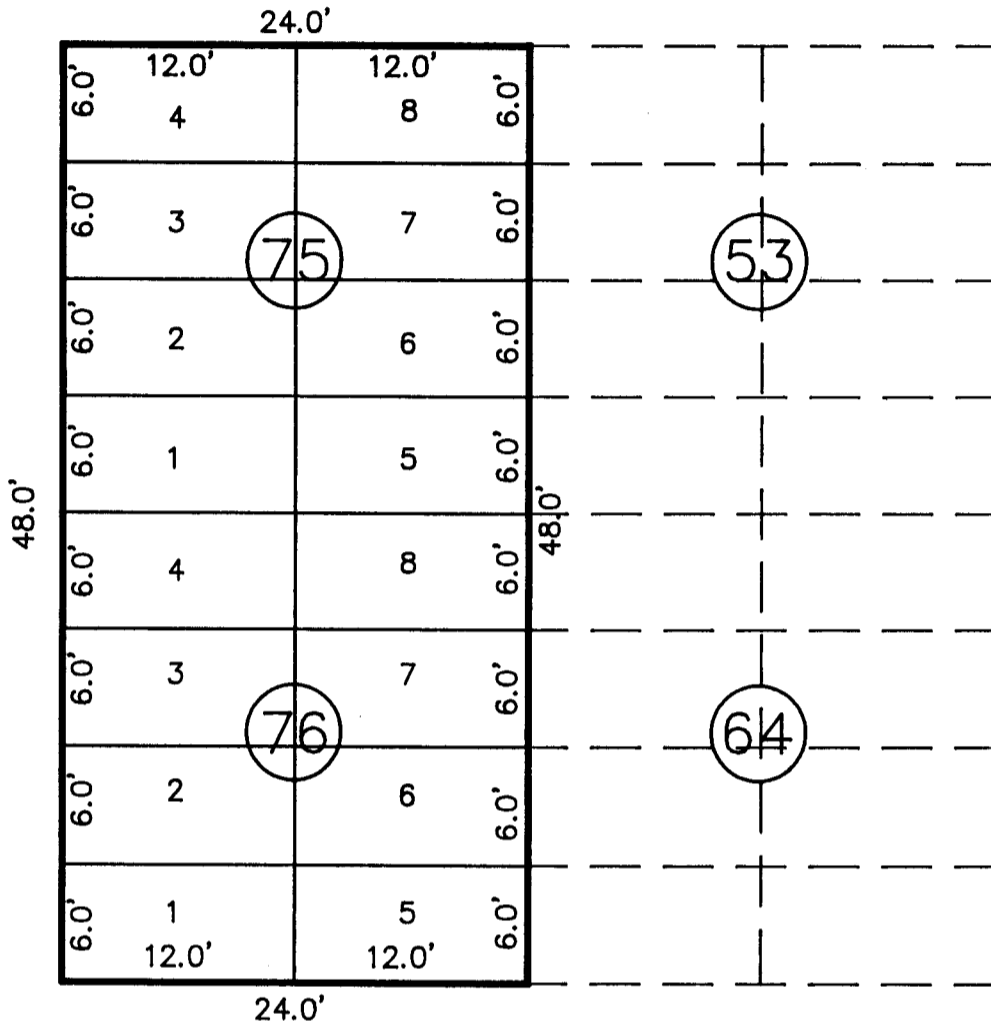


2416

**SPACE 1 THROUGH 8, LOT 75 AND
 SPACE 1 THROUGH 8, LOT 76**

NUM. B
 GEN. 28
 PICT. _____
 COMPARED _____

A Replat of Lots 231 and 232, and the adjacent alley in Mitchell Cemetery, Scotts Bluff County, Nebraska.



SURVEYOR'S CERTIFICATE

I, M. C. Schaff, a Nebraska Registered Land Surveyor, hereby certify that I have surveyed Lots 231 and 232 and the adjacent alley in the Mitchell Cemetery, Scotts Bluff County, Nebraska.


That the accompanying plat is a true delineation of such survey drawn to a scale of 10 feet to the inch and that all dimensions are in feet and decimals. That all corners are marked with 5/8" x 30" iron rods. That each Lot and Space bears its own number. That the dashed lines shown on the plat are for orientation purposes only and that the boundary of the plat is shown with a heavy solid line.

WITNESS MY HAND AND SEAL this 3rd day of April, 19 90.

FOR THE FIRM OF M. C. SCHAFF AND ASSOCIATES, INC.

M. C. Schaff

M. C. Schaff, Nebraska Registered Land Surveyor, L. S. 233



2416

OWNER'S STATEMENT

We, the undersigned, being the owners of Lots 231 and 232 of the Mitchell Cemetery, as described in the foregoing "Surveyor's Certificate" and shown on the accompanying plat have cause such real estate to be surveyed and platted as Space 1 through 8, Lot 75 and Space 1 through 8, Lot 76, Mitchell Cemetery.

That the foregoing plat is made with the free consent and in accordance with the desires of the undersigned owners.

City of Mitchell, Nebraska
A Municipal Corporation

By: [Signature]
Mayor

Attest:
[Signature]
City Clerk

ACKNOWLEDGEMENT


STATE OF NEBRASKA)
COUNTY OF SCOTTS BLUFF)

Before me, a Notary Public, qualified and acting in said County, personally came Stephen L. Silverman, Mayor of the City of Mitchell, Nebraska, to me known to be the identical person whose signature is affixed to the foregoing "Owner's Statement" and acknowledged the same to be his voluntary act and deed and the voluntary act and deed of the City of Mitchell.

WITNESS MY HAND AND NOTARIAL SEAL this 4th day of April, 19 90.

[Signature]
Notary Public

My Commission Expires: January 25, 1991



APPROVAL AND ACCEPTANCE

The foregoing plat of Space 1 through 8, Lot 75 and Space 1 through 8, Lot 76, Mitchell Cemetery, hereby approved by the Scotts Bluff County Board of Commissioners by resolution duly passed this 21st day of May, 19 90.

[Signature]
Chairman of the Board

[Signature]
County Clerk

