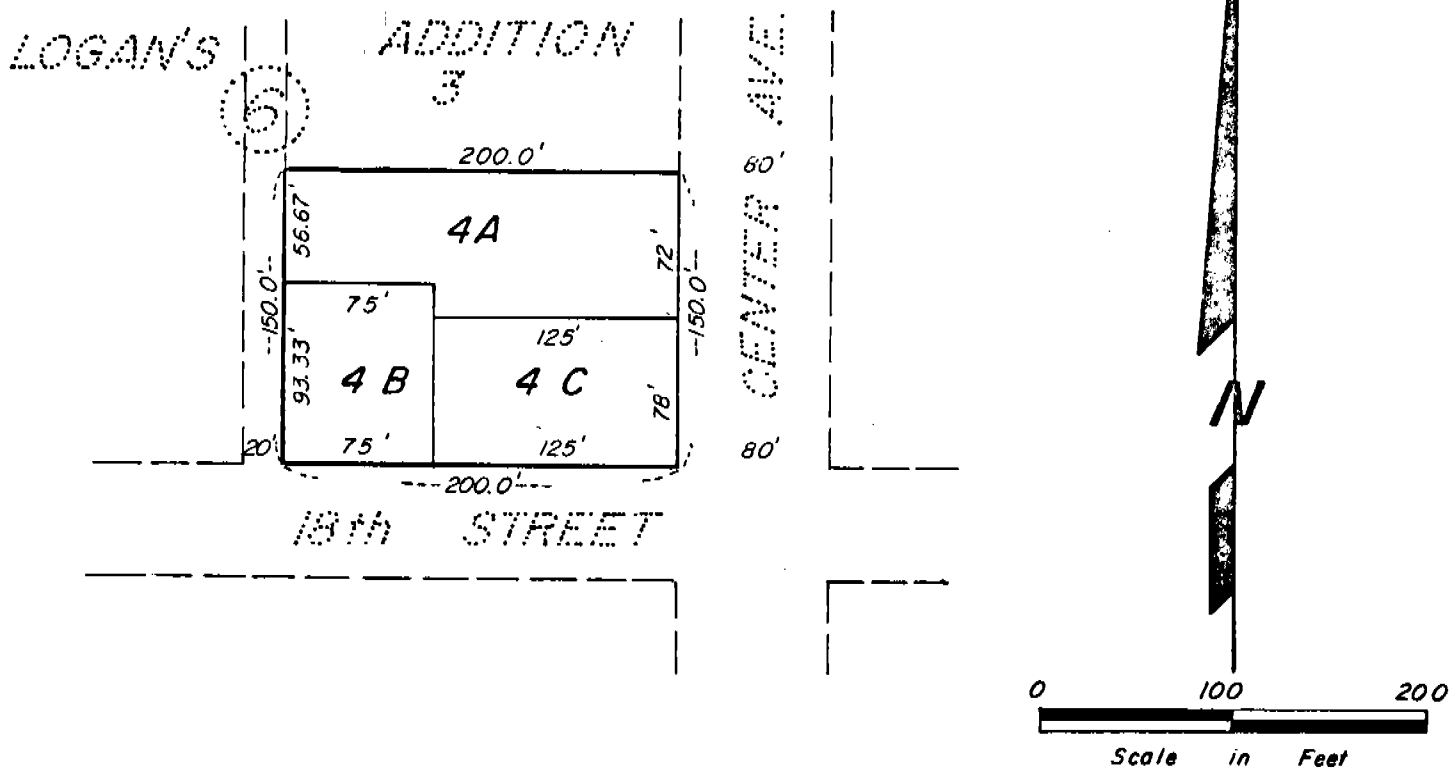


# SUBDIVISION OF LOT 4, BLOCK 6 LOGANS ADDITION

4010

An Addition to the City of Mitchell, Nebraska




### SURVEYOR'S CERTIFICATE

I, Duane E. Stott, a Nebraska Registered Land Surveyor, hereby certify that I have surveyed and subdivided Lot 4, Block 6, Logans Addition to the City of Mitchell, Nebraska, and that said subdivided Lot shall be known as Lots 4A, 4B and 4C.

That the accompanying plat is a true delineation of such survey and subdivision drawn to a scale of 100 feet to the inch. That all corners are marked as shown and that all dimensions are in feet and decimals. That the boundary of the subdivision is shown on the plat with a heavy solid line and that each Lot bears its own number.

WITNESS MY HAND AND SEAL this 2<sup>nd</sup> day of August, 19 79.



FOR THE FIRM OF M.C. SCHAFF & ASSOCIATES, INC.

*Duane E. Stott*  
\_\_\_\_\_  
Duane E. Stott, Nebraska Registered  
Land Surveyor, L.S. 342

### OWNER'S STATEMENT

We, the undersigned, being the Owners of Lot 4, Block 6, Logans Addition to the City of Mitchell, Nebraska, as described in the foregoing "Surveyor's Certificate, and shown in the accompanying plat, have caused such real estate to be surveyed and platted as LOTS 4A, 4B and 4C, BLOCK 6, LOGANS ADDITION to the City of Mitchell, Nebraska.

The foregoing Subdivision of LOGANS ADDITION shown on and referred to in the plat is made with the free consent and in accordance with the desires of the undersigned owners.

DATED this 3<sup>rd</sup> day of August, 19 79.

*Phillip Hernandez*  
\_\_\_\_\_  
Phillip Hernandez

*Victoria Hernandez*  
\_\_\_\_\_  
Victoria Hernandez

*Edgar C. Johnson*  
\_\_\_\_\_  
Edgar C. Johnson

*Fern L. Cargile*  
\_\_\_\_\_  
Fern L. Cargile

*Edward A. Cargile*  
\_\_\_\_\_  
Edward A. Cargile


ACKNOWLEDGEMENT

4010

STATE OF NEBRASKA )  
SCOTTS BLUFF COUNTY ) ss

Before me, a Notary Public, qualifying and acting in said County, personally came Phillip Hernandez and Victoria Hernandez, husband and wife, to me known to be the identical persons whose signatures are affixed to the foregoing "Owner's Statement" and acknowledged the execution thereof to be their voluntary act and deed.

WITNESS MY HAND AND NOTARIAL SEAL this 3rd day of August, 1979.



Carol J. Henderson  
Notary Public

My Commission expires: October 14, 1982


State of Nebraska, Scotts Bluff County ss.  
Entered in Numerical Index and filed for record the 10 day of August, 1979 at 3:00 o'clock P. M., and recorded in Book 162 of Deeds on page 643  
Mary Jo Edlis  
Register of Deeds  
By \_\_\_\_\_ Deputy

ACKNOWLEDGEMENT

STATE OF NEBRASKA )  
SCOTTS BLUFF COUNTY ) ss

Before me, a Notary Public, qualified and acting in said County, personally came Edgar C. Johnson, to me known to be the identical person whose signature is affixed to the foregoing "Owner's Statement" and acknowledged the execution thereof to be his voluntary act and deed.

WITNESS MY HAND AND NOTARIAL SEAL this 3rd day of August, 1979.



Carol J. Henderson  
Notary Public

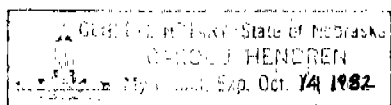
My Commission expires: October 14, 1982

ACKNOWLEDGEMENT

STATE OF NEBRASKA )  
SCOTTS BLUFF COUNTY ) ss

Before me, a Notary Public, qualified and acting in said County, personally came Fern L. Cargile and Edward A. Cargile, wife & husband, to me known to be the identical persons whose signatures are affixed to the foregoing "Owner's Statement" and acknowledged the execution thereof to their voluntary act and deed.

WITNESS MY HAND AND NOTARIAL SEAL this 3rd day of August, 1979.




Carol J. Henderson  
Notary Public

My Commission expires: October 14, 1982

APPROVAL AND ACCEPTANCE

The foregoing Subdivision of LOGANS ADDITION hereby approved by the Mayor and City Council by resolution duly passed this 7 day of August, 1979.



George E. Flaherty  
George E. Flaherty, Mayor

644 Myrtle Elmquist  
City Clerk