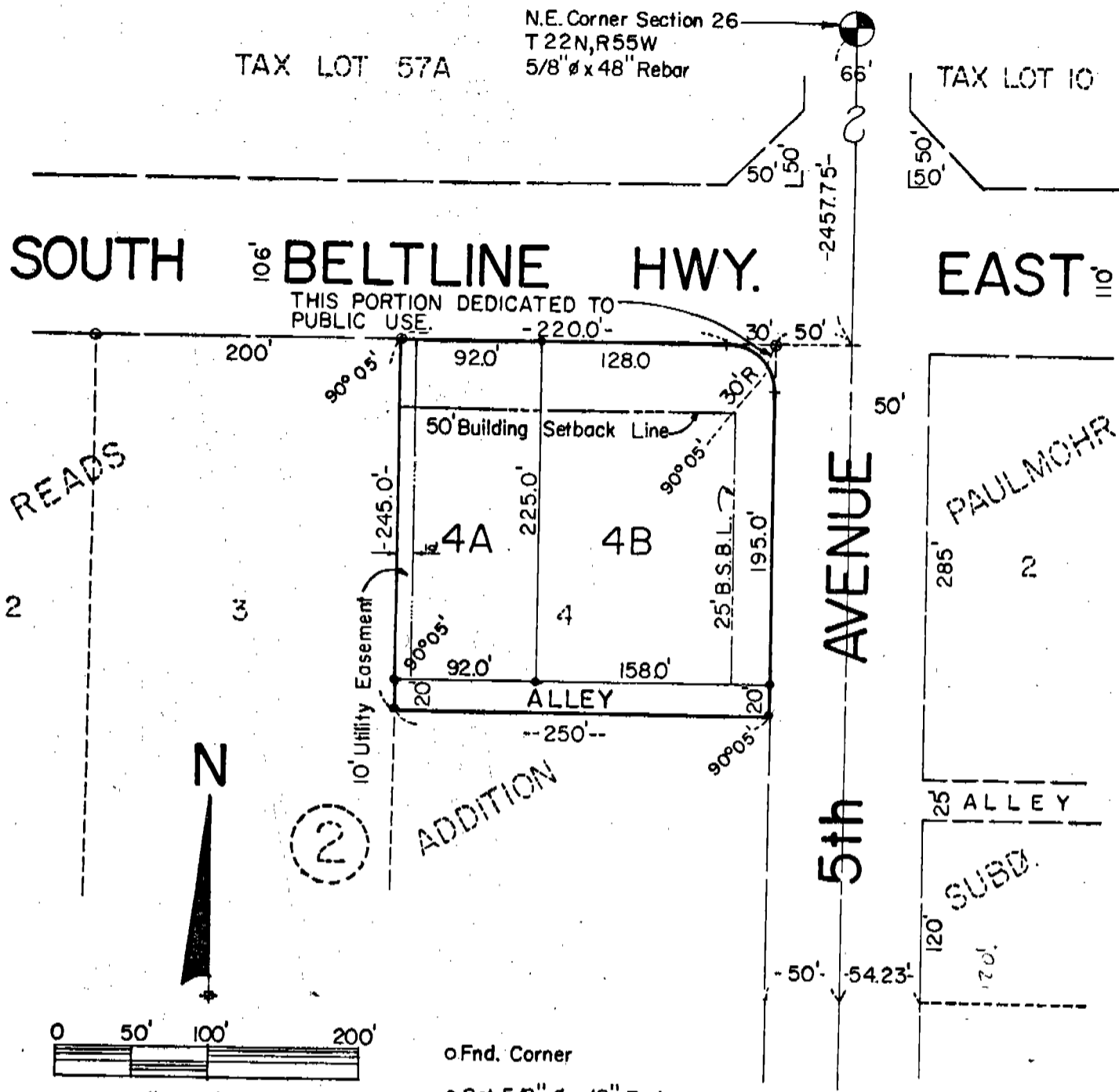


MACKRILL SUBDIVISION

A SUBDIVISION OF PART OF LOT 4, BLOCK 2, READS ADDITION IN THE CITY OF SCOTTSBLUFF, NEBRASKA.



SCALE: 1" = 100'
1.29 Acres


o Fnd. Corner
• Set 5/8" ϕ x 18" Rod

SURVEYOR'S CERTIFICATE

I, Ronald L. Vogel, a competent surveyor of Scotts Bluff County, Nebraska, hereby certify that I have surveyed a part of Lot Four (4), Block Two (2), Reads Addition in the City of Scottsbluff, Nebraska, according to the recorded plat thereof.

That I have further surveyed and subdivided a part of Lot Four (4), Block Two (2), Reads Addition to the City of Scottsbluff, Nebraska, as Lots 4A and 4B, Mackrill Subdivision, an Addition in the City of Scottsbluff, Nebraska, including streets and alleys therein.

That the accompanying plat is a true delineation of such survey and subdivision, drawn to a scale of 100 feet to the inch. That each new lot bears its own number and letter and that 5/8" x 18" iron rods are driven well into the ground at all corners of each lot. That all dimensions are in feet and decimals. That the boundary of the subdivision is shown on the plat with a heavy solid line and that adjoining subdivisions are shown with dashed lines for orientation purposes.



WITNESSED MY HAND AND SEAL this 7th day of September, 1977.

Ronald L. Vogel
 RONALD L. VOGEL
 Nebraska Registered Land Surveyor
 L.S. 266, Scotts Bluff County Surveyor

LOTS 4A & 4B, MACKRILL SUBDIVISION
Scottsbluff, Nebraska
Sheet 2 of 2

DEDICATION

We, the undersigned, being the owners of that part of Lot Four (4), Block Two (2), Reads Addition in the City of Scottsbluff, Nebraska, according to the recorded plat thereof, have caused such land to be subdivided as "Lots 4A & 4B, Mackrill Subdivision, an Addition in the City of Scottsbluff, Nebraska", as shown by the accompanying plat and described in the foregoing "Surveyor's Certificate".

We hereby dedicate the streets and alleys shown on and referred to in the plat to the use and benefit of the public.

The foregoing subdivision is made with the free consent and in accordance with the desires of the undersigned owners.

Dated this 8th day of September, 1977.

Delmer L. Mackrill
Delmer L. Mackrill


Irene Mackrill
Irene Mackrill

ACKNOWLEDGEMENT

STATE OF NEBRASKA)
) ss.
SCOTTS BLUFF COUNTY)

Before me, a Notary Public, qualified and acting in such County, personally came Delmer L. Mackrill and Irene Mackrill, Husband and Wife, to me known to be the identical persons who signed the foregoing "Statement of Ownership" and acknowledged the execution thereof to be their voluntary act and deed.

WITNESS MY HAND AND NOTARIAL SEAL this 8th day of September, 1977.



[Signature]
Notary Public

My Commission expires: August 28, 1980

APPROVAL AND ACCEPTANCE

The foregoing plat of Lots 4A & 4B, Mackrill Subdivision, an Addition in the City of Scottsbluff, Nebraska, approved and accepted by Resolution duly passed this 13th day of September, 1977.

Donald E. [Signature]
MAYOR

ATTEST: *[Signature]*
CITY CLERK

5220



NUMERICAL
GENERAL
RECORDED

State of Nebraska, Scotts Bluff County ss.
Entered in Numerical Index and filed for
record the 16 day of September 1977
at 10:05 o'clock A.M., and recorded in
Book 155 of Deeds
on page 542
[Signature]
Register of Deeds
By _____ Deputy