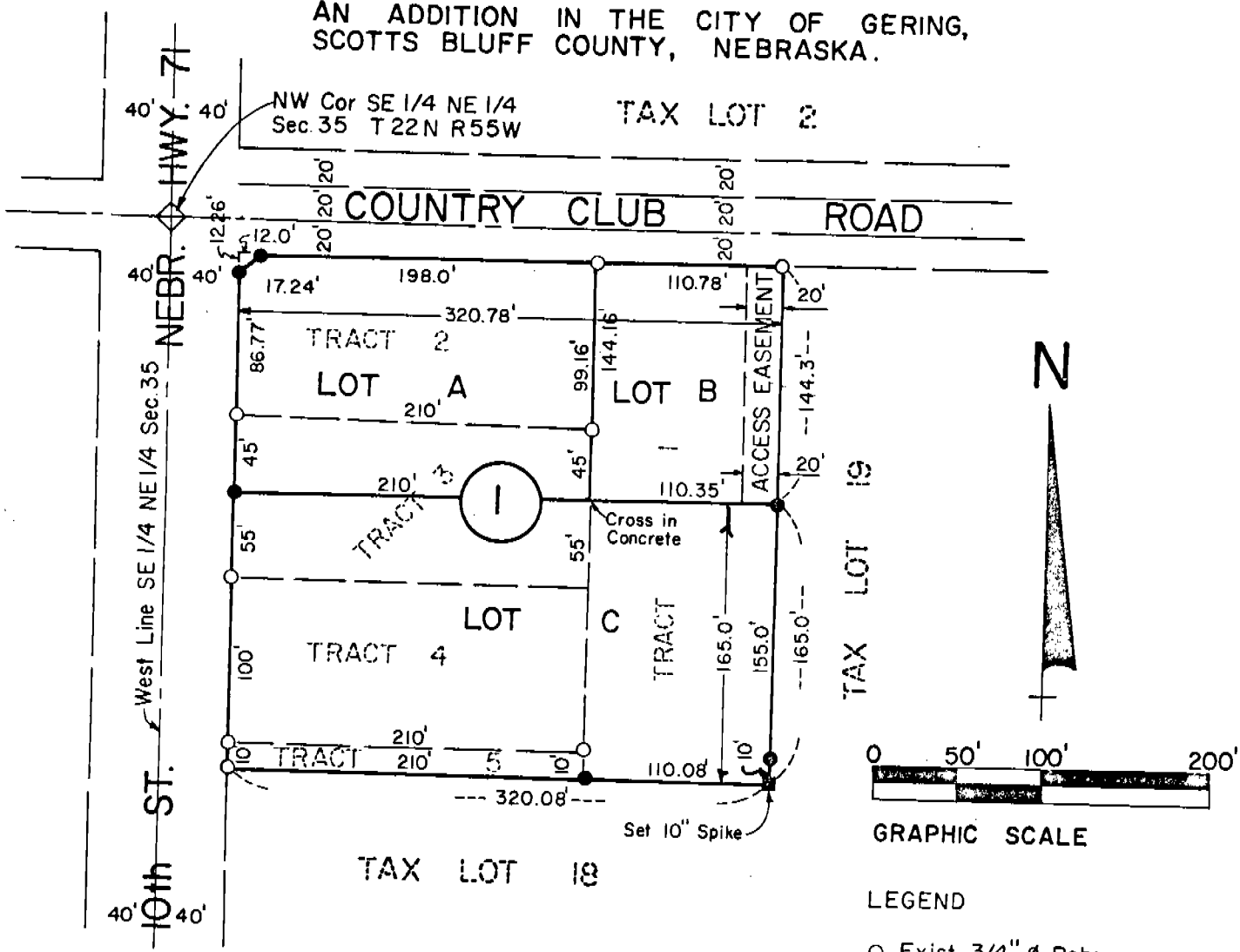


CARLMILTON REPLAT

448

OF F. D. V. TRACTS
AN ADDITION IN THE CITY OF GERING,
SCOTTS BLUFF COUNTY, NEBRASKA.




LEGEND
 ○ Exist. 3/4" ϕ Rebar
 ● Set 5/8" ϕ x 36" Rebar

S U R V E Y O R ' S C E R T I F I C A T E

I, Kenneth George Roberts, a competent surveyor of Scotts Bluff County, Nebraska do hereby certify that I have surveyed F. D. V. TRACTS, an Addition in the City of Gering, Scotts Bluff County, Nebraska, according to the recorded plat thereof and have completed an apportionment resurvey of such Tracts and prepared a replat thereof to be known as "CARLMILTON REPLAT" of F.D.V. TRACTS, an Addition in the City of Gering, Nebraska, containing 2.7 acres more or less. That the accompanying plat is a correct delineation of such survey drawn to a scale of 100 feet to one inch with all dimensions shown thereon in feet and decimals. That all corners are marked with 5/8" or 3/4" iron rods as shown, having been driven well into the ground at all corners of the block and lots. That the Block is numbered Block One (1), and each lot bears its own identifying alphabetical letter. That the boundary of the subdivision is outlined on the accompanying plat with a heavy solid line and adjoining platted and unplatted lands are shown with dashed lines for orientation purposes only.

WITNESS MY HAND AND SEAL
this 12th day of January 1977.



Kenneth George Roberts
 Kenneth George Roberts, Scottsbluff, Nebraska
 Nebraska Registered Land Surveyor L. S. 33

STATEMENT OF OWNERSHIP

We, the undersigned being the owners of F. D. V. TRACTS, an Addition to the City of Gering, Scotts Bluff County, Nebraska, as referred to in the foregoing "Surveyor's Certificate" and delineated on the accompanying plat, have caused such real estate to be resurveyed, resubdivided and replatted as Lots A, B, & C, Block One (1), CARLMILTON REPLAT, an Addition in the City of Gering, Nebraska. The foregoing subdivision of real estate as appears on the accompanying replat is made with the free consent and in accordance with the desires of the undersigned owners.

Dated this 20th day of January 1977.

Milton L. Green
Milton L. Green

Lucille I. Green
Lucille I. Green

V. B. Williams
V. B. Williams

Eva Williams
Eva Williams

Carl Schwarzkopf
Carl Schwarzkopf

Pauline Schwarzkopf
Pauline Schwarzkopf

NUMERICAL GENERAL PICTURED


State of Nebraska, Scotts Bluff County ss. Entered in Numerical Index and filed for record the 25 day of January, 1977 at 11:00 o'clock A. M., and recorded in Book 153 of Deeds on page 63. Mary Jo Edlis Register of Deeds Deputy

ACKNOWLEDGEMENT

STATE OF NEBRASKA)) ss: SCOTTS BLUFF COUNTY)

On this 20th day of January 1977 before me, a Notary Public, in and for said County, personally came Milton L. Green and Lucille I. Green, husband and wife; and V.B. Williams and Eva Williams, husband and wife; and Carl Schwartzkopf and Pauline Schwartzkopf, husband and wife; to me known to be the identical persons whose names are affixed to the foregoing "STATEMENT OF OWNERSHIP" and acknowledged the execution thereof to be their voluntary act and deed.

WITNESS NOTARIAL SEAL the day and year last above written.



Kenneth G. H. Roberts
NOTARY PUBLIC


My Commission Expires. 27 Febr. 1977

APPROVAL & ACCEPTANCE

The foregoing plat of "CARLMILTON REPLAT" approved and accepted by the Mayor & City Council of the City of Gering, Scotts Bluff County, Nebraska, by ordinance duly passed this 2nd day of January 1977. Ordinance No 992

John M. Lellan, Jr.
MAYOR

Attest: Richard Hood
City Clerk



(seal)