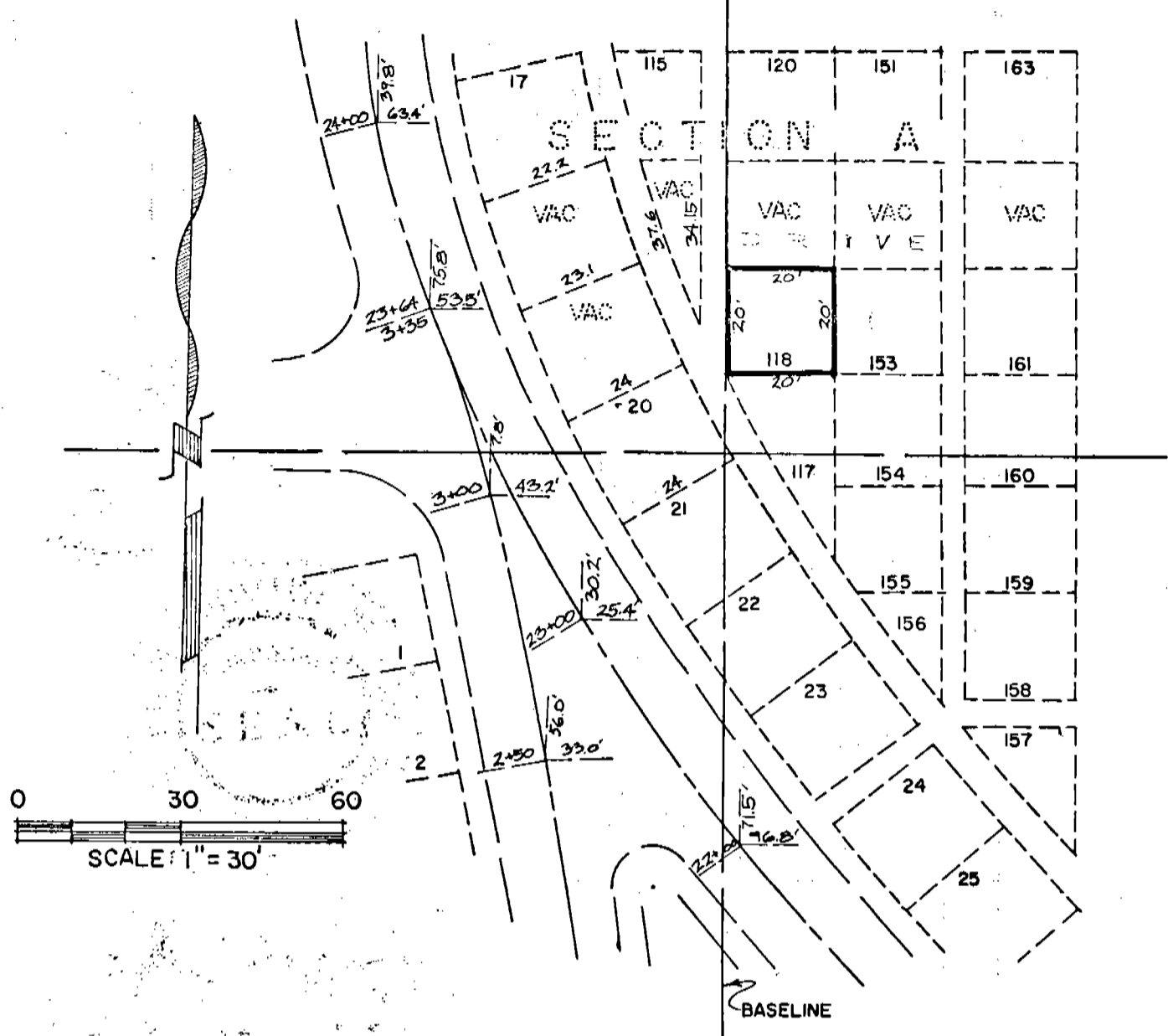


REPLAT NO. 1 - SECTION "A" LOT 118

181

OF THE REPLAT OF A PART
OF THIRD ADDITION TO FAIRVIEW CEMETERY
ADDITION TO THE CITY OF SCOTTSBLUFF, NEBRASKA

3084


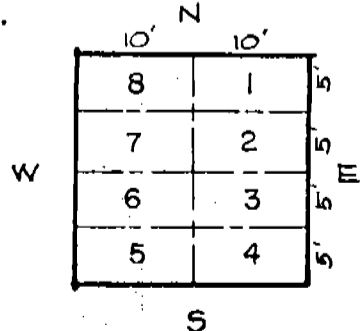


SURVEYOR'S CERTIFICATE

I, Kenneth George Roberts, a competent surveyor of Scotts Bluff County, Nebraska hereby certify that I have surveyed and replatted that part of vacated Section "A" of the Replat of a part of Third Addition to Fairview Cemetery, an addition to the City of Scottsbluff, Nebraska, formerly designated as Lot 118; the boundary of which is more particularly described as follows:

Beginning at a point on the southwest corner of Lot 153 of Section "A" of the Replat of a part of Third Addition to Fairview Cemetery; thence north 20 feet; thence west 20 feet; thence south 20 feet; thence east 20 feet to the point of beginning.

That the accompanying plat is a correct delineation of such survey drawn to a scale of 30 feet to one inch with all dimensions shown thereon in feet and decimals. All corners of such Lot 118 are marked with iron rods. The boundaries of such Lot 118 are shown on the accompanying plat with a heavy solid line. That such Lot contains eight gravesites numbered numerically therein. Adjoining lots are shown with dashed lines for orientation purposes only.



WIT
thi

Kenneth George Roberts
Kenneth George Roberts, Scottsbluff, Nebraska
Nebraska Registered Land Surveyor L.S. 33

182

STATEMENT OF OWNERSHIP

The undersigned being the owners of that part of the Northwest Quarter (NW $\frac{1}{4}$) of Section Thirteen (13), Township Twenty-two (22) North, Range Fifty-five (55) West of the 5th P.M. in Fairview Cemetery, an addition to the City of Scottsbluff, Nebraska as described in the foregoing "Surveyor's Certificate" and shown on the accompanying plat have caused such real estate to be surveyed and replatted as "REPLAT NO. 1 - SECTION "A" LOT 118" of the Replat of a part of Third Addition to Fairview Cemetery."

The above described and foregoing subdivision of "REPLAT NO. 1 - SECTION "A" - LOT 118" is made with the free consent and in accordance with the desires of the undersigned owners.

Dated this 22nd day of July, 1974.



CITY OF SCOTTSBLUFF


Donald E. Overman
Mayor

ACKNOWLEDGEMENT

STATE OF NEBRASKA)
SCOTTS BLUFF COUNTY) ss

Before me, a Notary Public, qualified in said County and the State of Nebraska, personally came Donald E. Overman, known to be the identical person and Mayor of such Municipal Corporation who signed the foregoing "Statement of Ownership", and acknowledged the execution thereof to be their voluntary act and deed and the voluntary act and deed of such municipal corporation and that its corporate seal was thereto affixed by its authority.

WITNESS MY HAND AND NOTARIAL SEAL this 22nd day of July, 1974



Dorothy F. Fischer
Notary Public

My Commission Expires: Feb. 18, 1977


APPROVAL AND ACCEPTANCE

The accompanying plat approved and accepted by the Mayor and City Council of the City of Scottsbluff, Nebraska by resolution duly passed this 22nd day of July, 1974.

Donald E. Overman
Mayor

ATTEST:

A. L. Ferguson
City Clerk



State of Nebraska, Scotts Bluff County ss.
Entered in Numerical Index and filed for record the 2 day of August, 1974 at 10:48 o'clock A. M., and recorded in Book 144 of Deeds on page 181.
Mary J. Koller
Register of Deeds
By Deputy