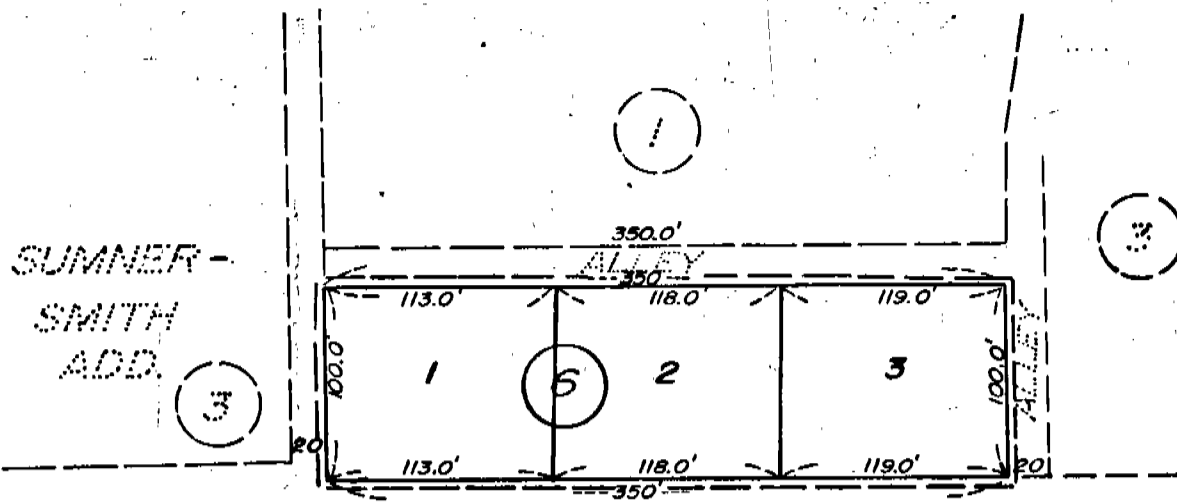


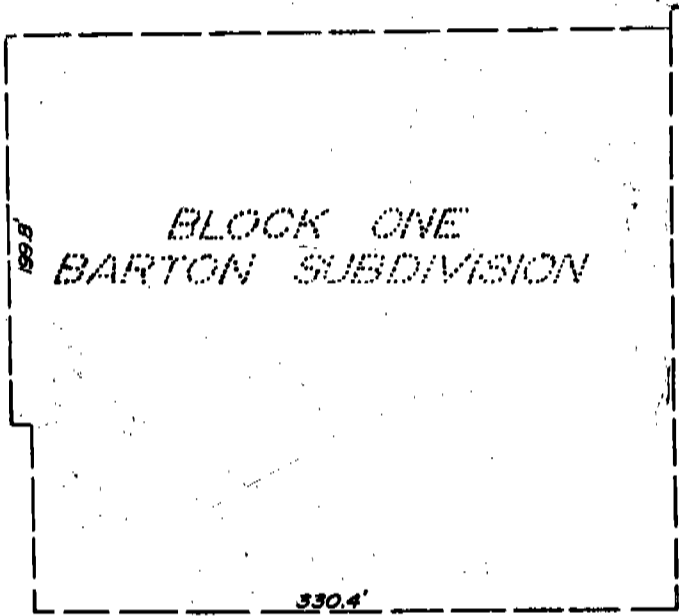
ENGELHAUPT'S SUBDIVISION

612

Of Block Six, SHADOW LANE ESTATES, Lots One, Two, and Three, a part of the City of Gering, Nebraska.



REPLAT  
BLOCK ONE  
SUMNER-SMITH



SURVEYOR'S CERTIFICATE

I, Ronald L. Vogel, a competent surveyor of Scotts Bluff County, Nebraska, hereby certify that I have surveyed and platted ENGELHAUPT'S SUBDIVISION OF BLOCK SIX (6), SHADOW LANE ESTATES, a part of the City of Gering, Nebraska, such subdivision being situated on a part of the Northwest Quarter (NW $\frac{1}{4}$ ) of Section One, (1), Township Twenty-one (21) North, Range Fifty-five (55) West of the 6th P. M., Scotts Bluff County, Nebraska.

That the accompanying plat is a true delineation of such survey drawn to a scale of 100 feet to the inch. That all corners are marked with iron rods and that all dimensions are in feet and decimals. That each LOT bears its own number and that the boundary of the subdivision is shown on the plat with a heavy dotted line.

WITNESS MY HAND AND SEAL this 16th day of January, 1973.



*Ronald L. Vogel*  
RONALD L. VOGEL, NEBRASKA REGISTERED  
LAND SURVEYOR, L. S. 266

612

OWNER'S STATEMENT

We, the undersigned, being the owners of BLOCK SIX, (6), SHADOW LANE ESTATES ADDITION TO THE CITY OF GERING, NEBRASKA, have caused such real estate to be subdivided and platted as ENGELHAUPT'S SUBDIVISION OF BLOCK SIX, (6), an addition to the city of Gering, Nebraska.

The foregoing subdivision of BLOCK SIX, SHADOW LANE ESTATES as shown on the plat is made with the free consent and in accordance with the desires of the undersigned Owners.

Dated this 18<sup>th</sup> day of January, 1973.

Ronald A. Engelhaupt  
RONALD A. ENGLEHAUPT

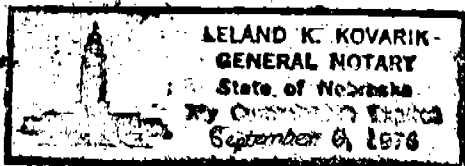
Joan Engelhaupt  
JOAN ENGLEHAUPT

ACKNOWLEDGEMENT

STATE OF NEBRASKA)  
SCOTTS BLUFF COUNTY) SS

Before me, a Notary Public, qualified in said County, personally came Ronald A. Engelhaupt and Joan Engelhaupt, Husband and Wife, to me known to be the identical persons who signed the foregoing "OWNER'S STATEMENT", and acknowledged the execution thereof to be their voluntary act and deed.

WITNESS MY HAND AND NOTARIAL SEAL this 18<sup>th</sup> day of January, 1973.



Leland K. Kovarik  
NOTARY PUBLIC

My Commission Expires: \_\_\_\_\_

APPROVAL AND ACCEPTANCE

The accompanying plat of ENGELHAUPT'S SUBDIVISION OF BLOCK SIX, (6), SHADOW LANE ESTATES and the "OWNER'S STATEMENT", approved by the Mayor and City Council of the City of Gering, Nebraska by Ordinance No. 773 duly passed this 12<sup>th</sup> day of February, 1973.

W. Richard Probst  
MAYOR

ATTEST: Richard J. Brown  
CITY CLERK

STATE OF NEBRASKA }  
SCOTTS BLUFF COUNTY } SS.

Entered on Numerical Index and filed for record the 16 day of February 1973 at 3:35 o'clock P. M., and recorded in Book 139 of \_\_\_\_\_

Records on Page 456  
Mary J. Edlis  
REGISTER OF DEEDS

NUMERICAL  
GENERAL  
TAX REQ.  
PICTURED

